

Government of Nepal



Traffic Signs Manual

Volume 2 of 2



Road Safety and Traffic Unit Planning and Design Branch, Department of Roads Ministry of Physical Infrastructure and Transport



2018

GOVERNMENT OF NEPAL

TRAFFIC SIGNS MANUAL
VOLUME 2 OF 2

Road Safety and Traffic Unit
Planning and Design Branch,
Department of Roads
Ministry of Physical Infrastructure and Transport
2018

VOLUME 2 APPENDICES

SECTION CONTENTS

J	Drawings of Signs and Symbols
	Standard Lettering Styles (Nepali & English)
	Primary Route Destinations in Nepali and English to be used
	on Direction Signs

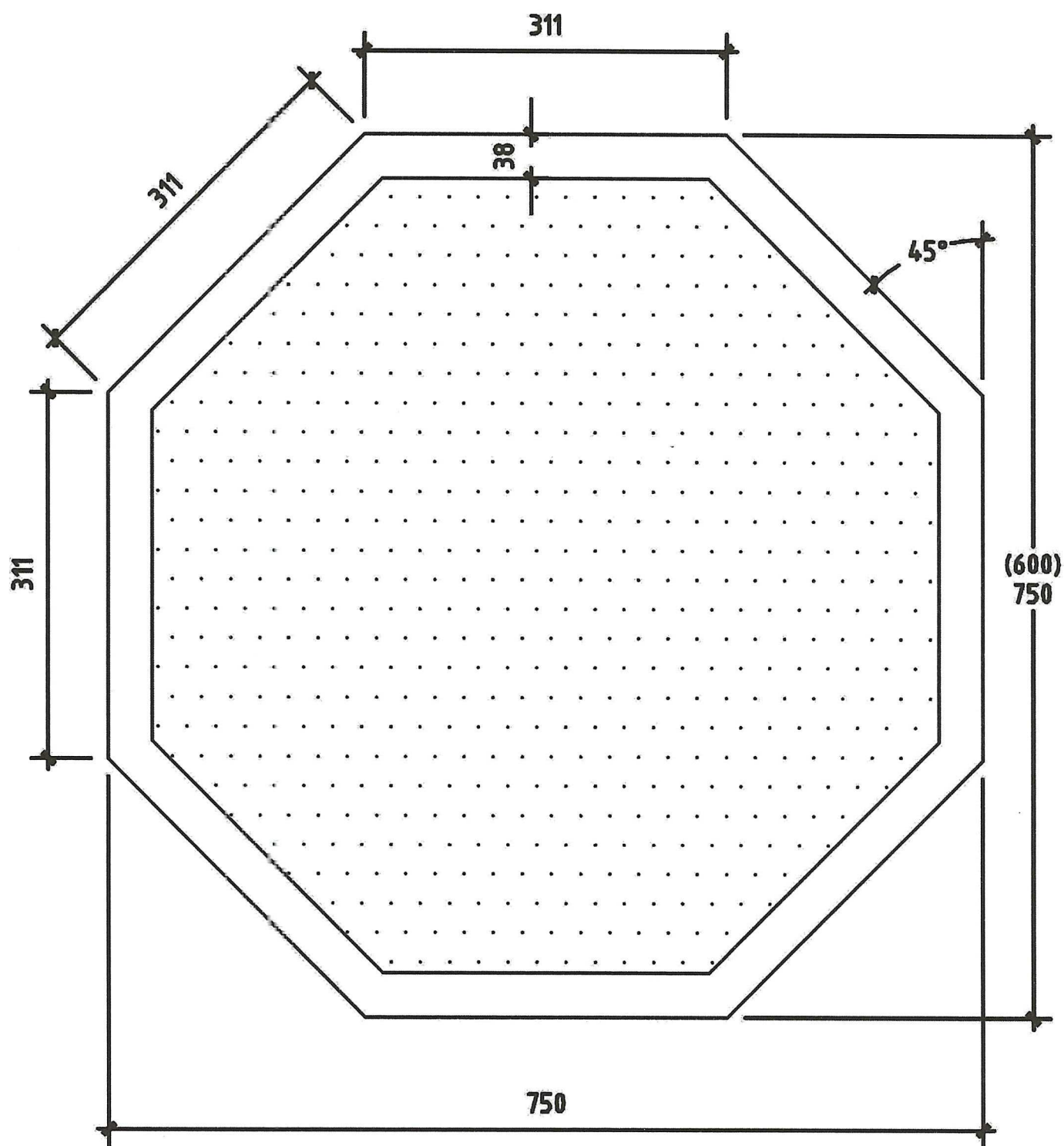
J Appendices

Drawings of Signs and Symbols

Standard Lettering Styles (Nepali & English)

Primary Route Destinations in Nepali and English to be used on Direction Signs

Department of Roads	Title :- STOP AND GIVE WAY	Drawing No. :- A1
TRAFFIC SIGNS MANUAL		



SCALE 1:5

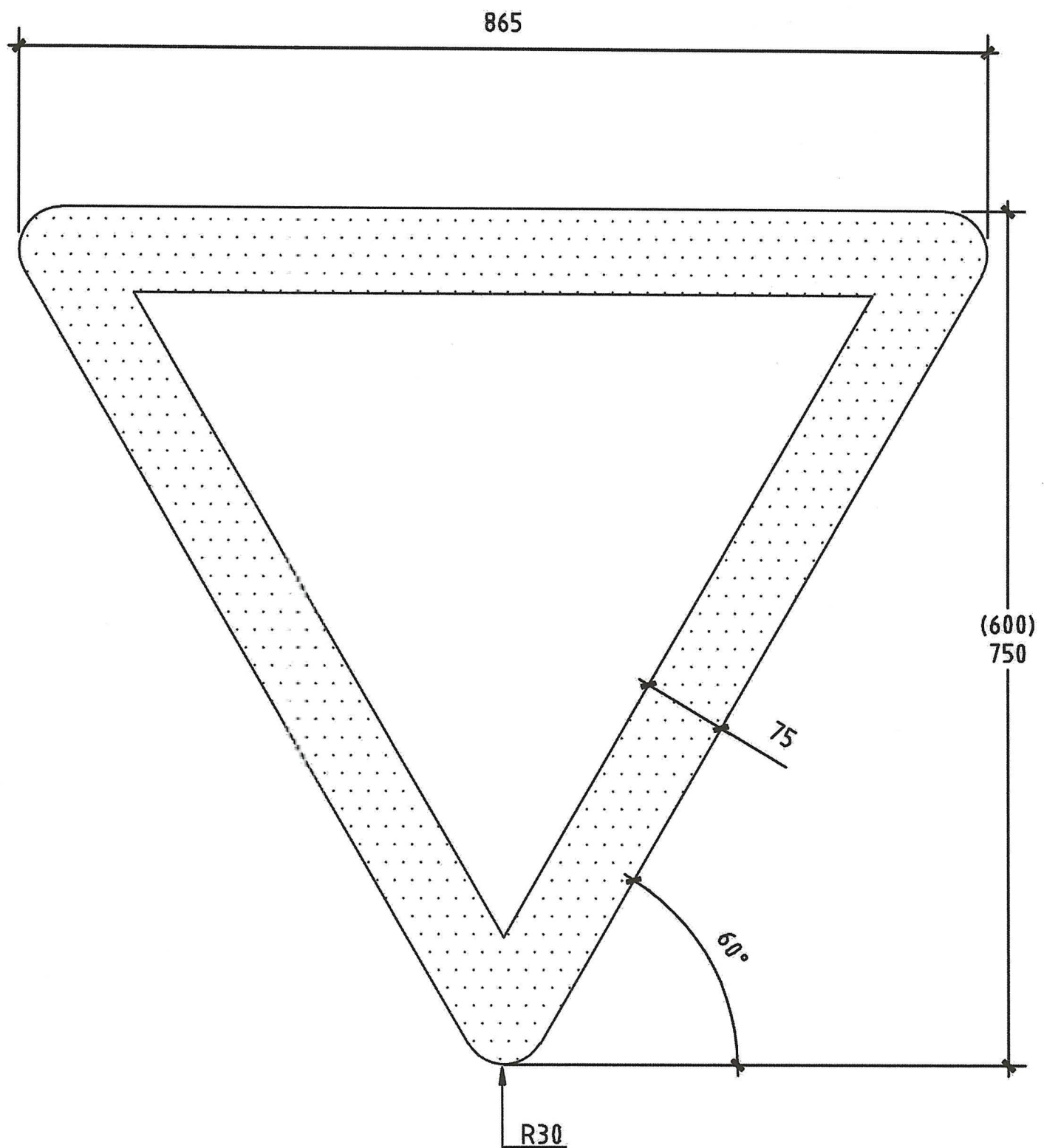
Notes :-

1. If using alternative overall signs dimensions, shown in brackets, the other sign dimensions must be varied proportionally.
2. All dimensions shown in millimetres

Colours :-



Department of Roads	Title :- GIVE WAY TO TRAFFIC ON MAJOR ROAD/ROUNDABOUT	Drawing No. :- A2
TRAFFIC SIGNS MANUAL		



SCALE 1:5

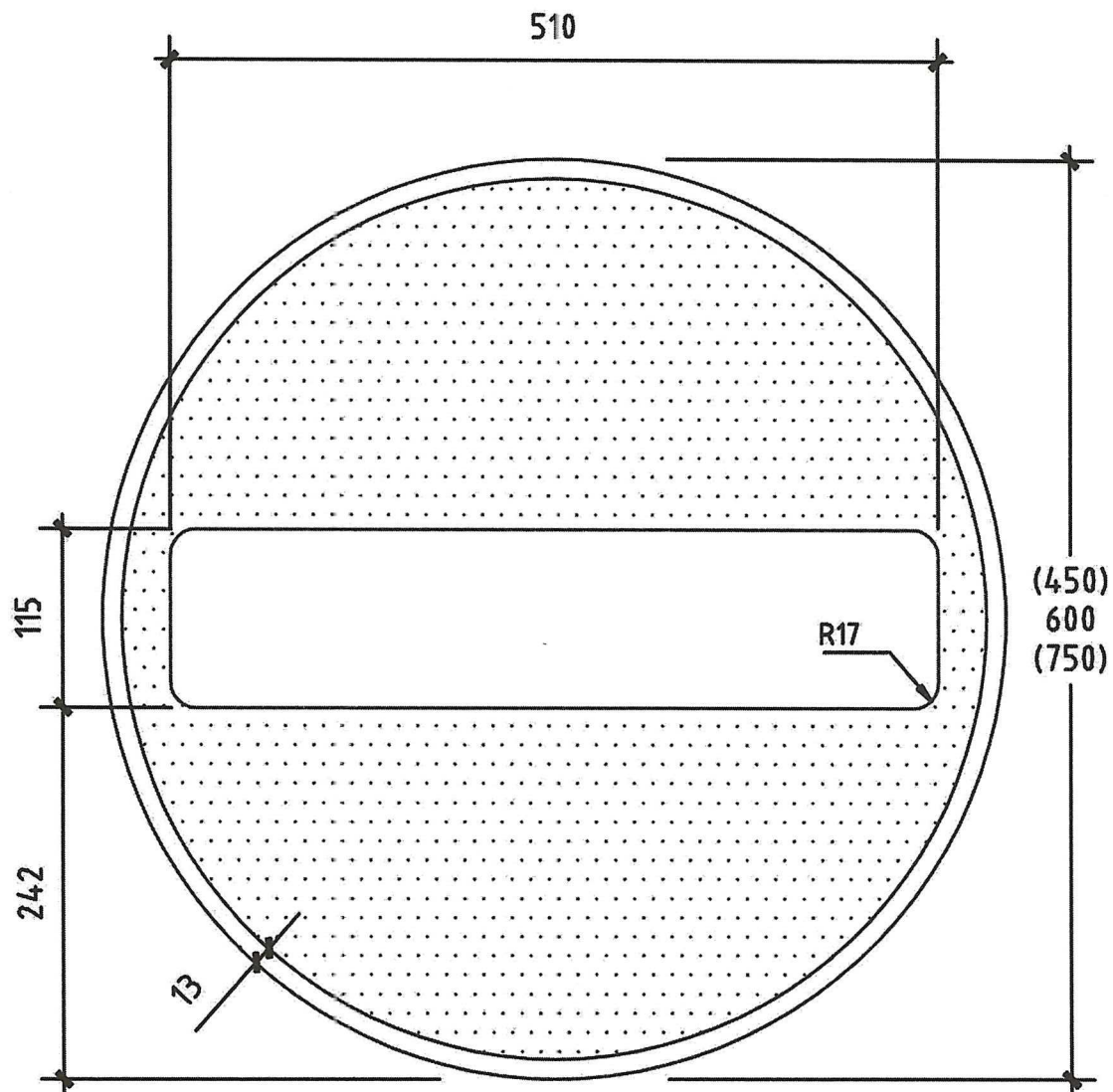
Notes :-

1. If using alternative overall signs dimensions, shown in brackets, the other sign dimensions must be varied proportionally.
2. All dimensions shown in millimetres

Colours :-

 RED
 WHITE

Department of Roads	Title :- NO ENTRY FOR VEHICLES	Drawing No. :- A3
TRAFFIC SIGNS MANUAL		



SCALE 1:5

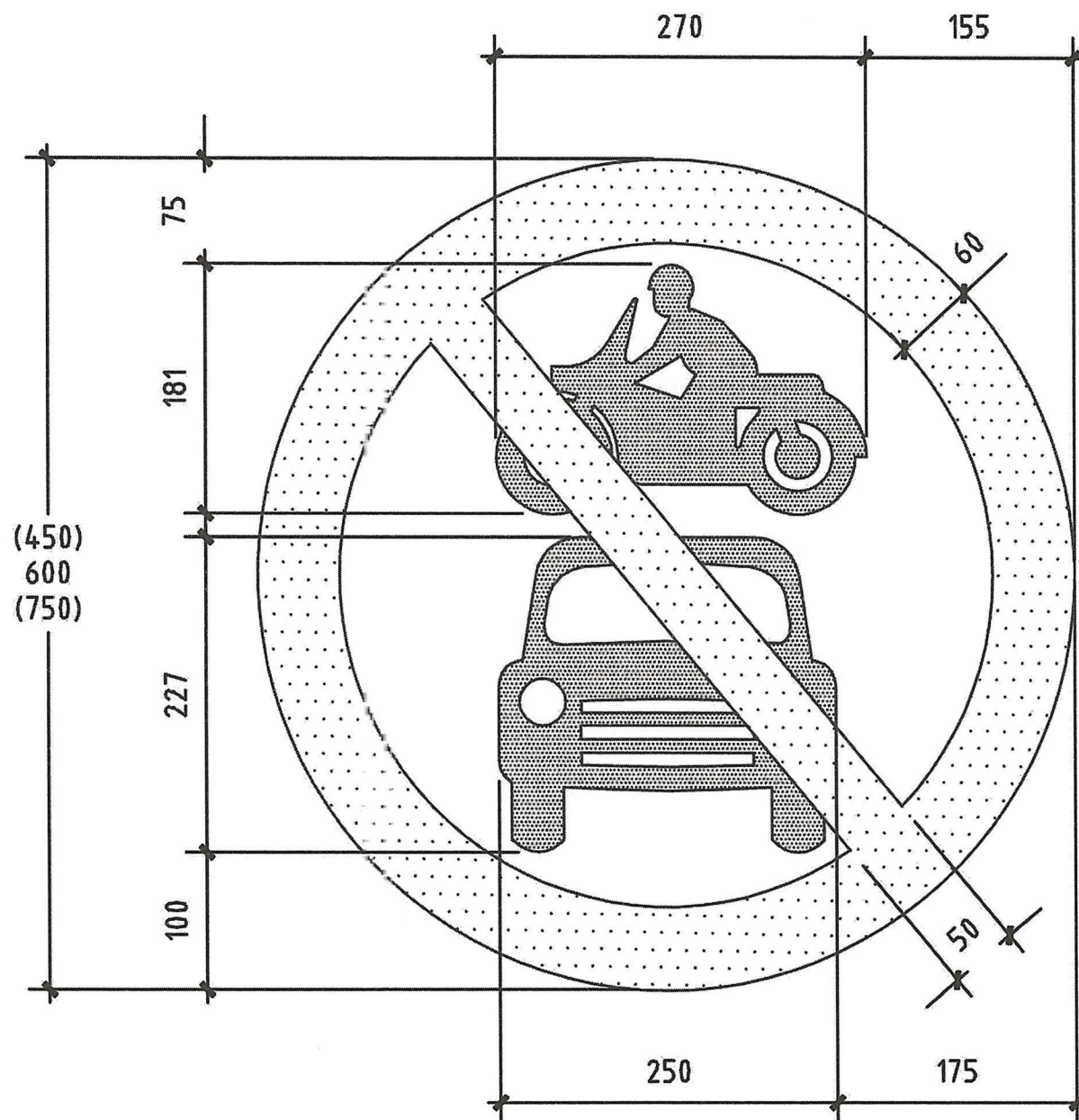
Notes :-

1. If using alternative overall signs dimensions, shown in brackets, the other sign dimensions must be varied proportionally.
2. All dimensions shown in millimetres

Colours :-



Department of Roads	Title :- NO MOTOR VEHICLES	Drawing No. :- A4
TRAFFIC SIGNS MANUAL		



SCALE 1:5

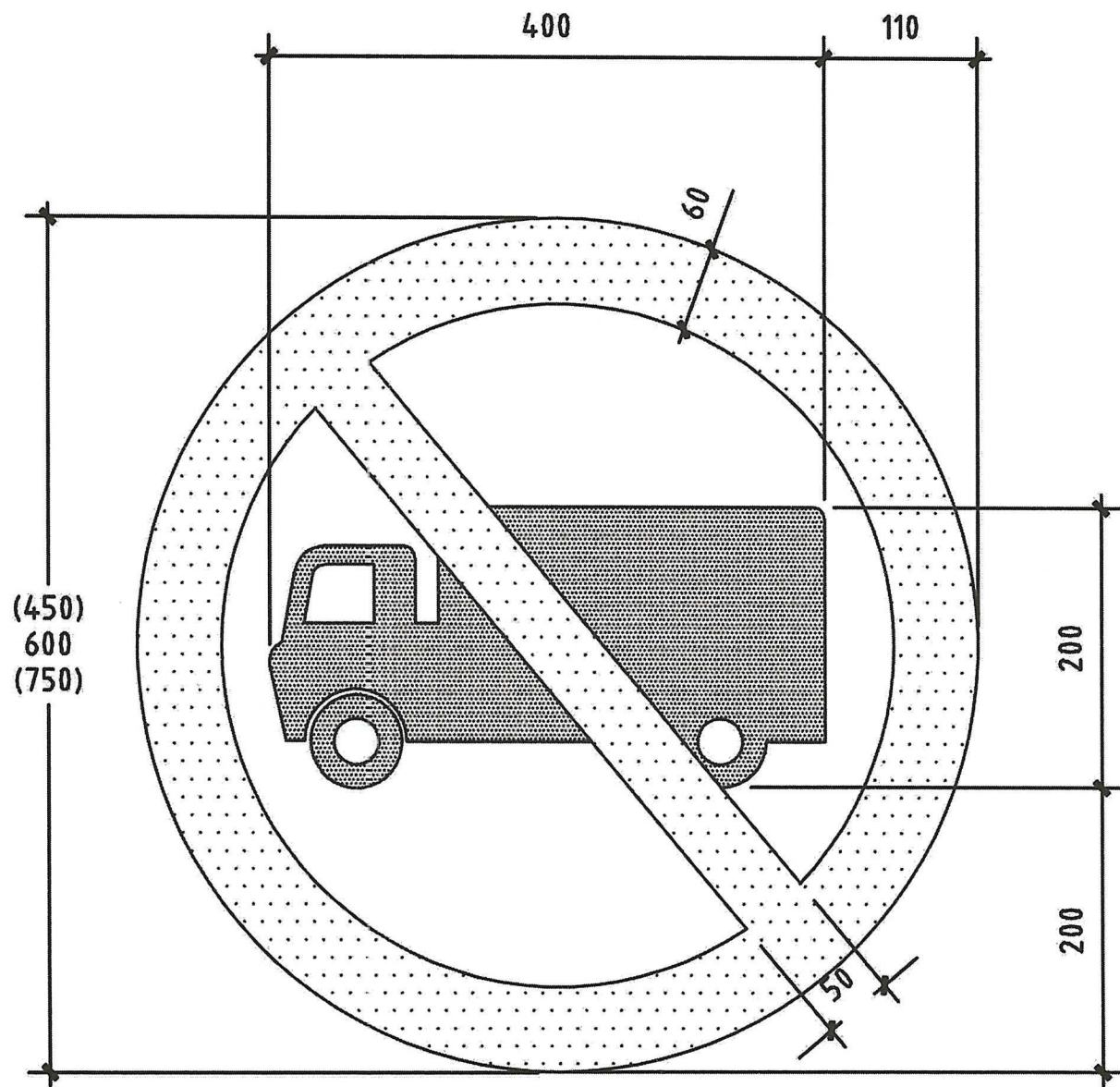
Notes :-

1. If using alternative overall signs dimensions, shown in brackets, the other sign dimensions must be varied proportionally.
2. All dimensions shown in millimetres

Colours :-

	BLACK
	RED
	WHITE

Department of Roads	Title :- NO TRUCKS	Drawing No. :- A5
TRAFFIC SIGNS MANUAL		



SCALE 1:5

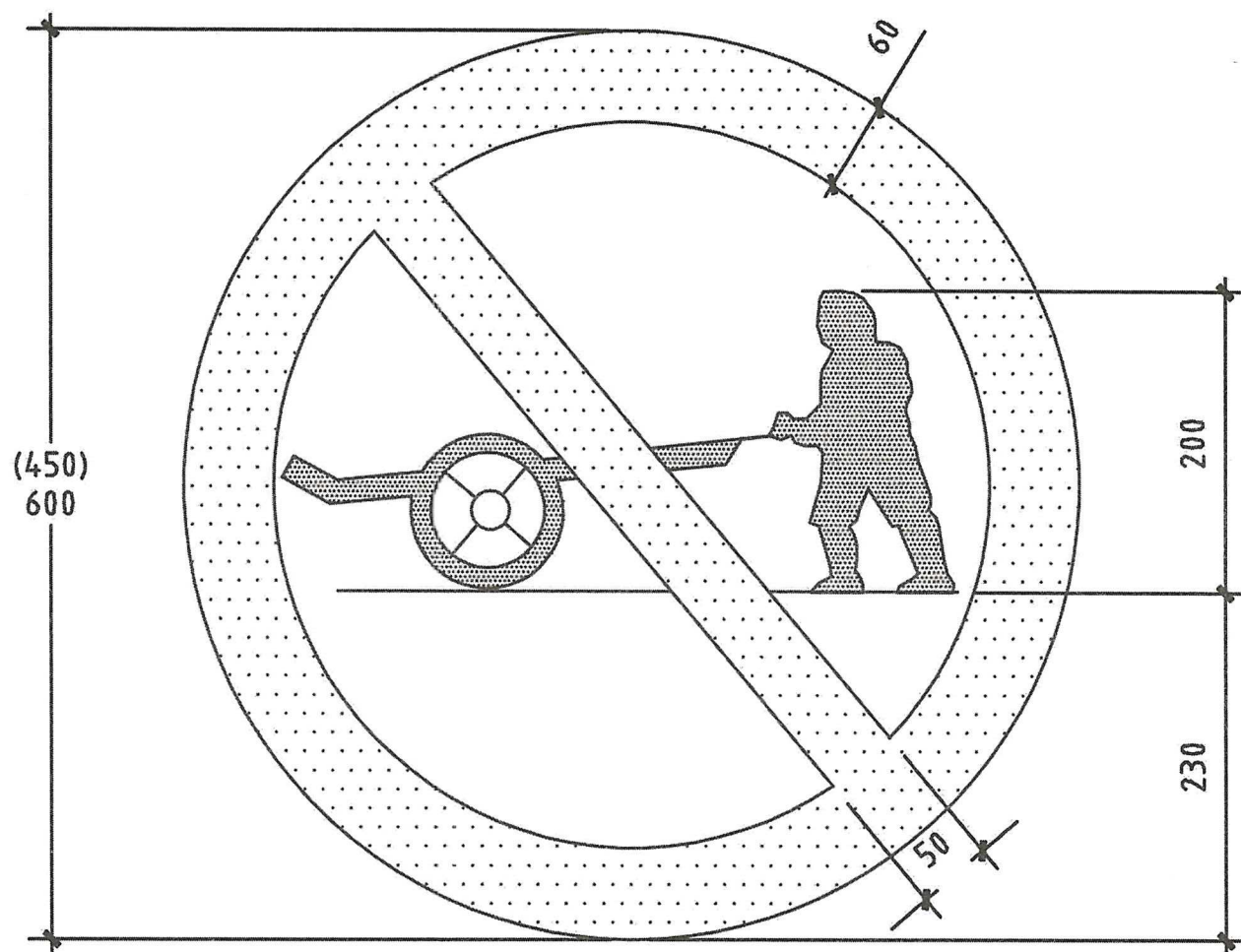
Notes :-

1. If using alternative overall signs dimensions, shown in brackets, the other sign dimensions must be varied proportionally.
2. All dimensions shown in millimetres

Colours :-

	BLACK
	RED
	WHITE

Department of Roads	Title :- NO HANDCARTS	Drawing No. :- A6
TRAFFIC SIGNS MANUAL		



SCALE 1:5

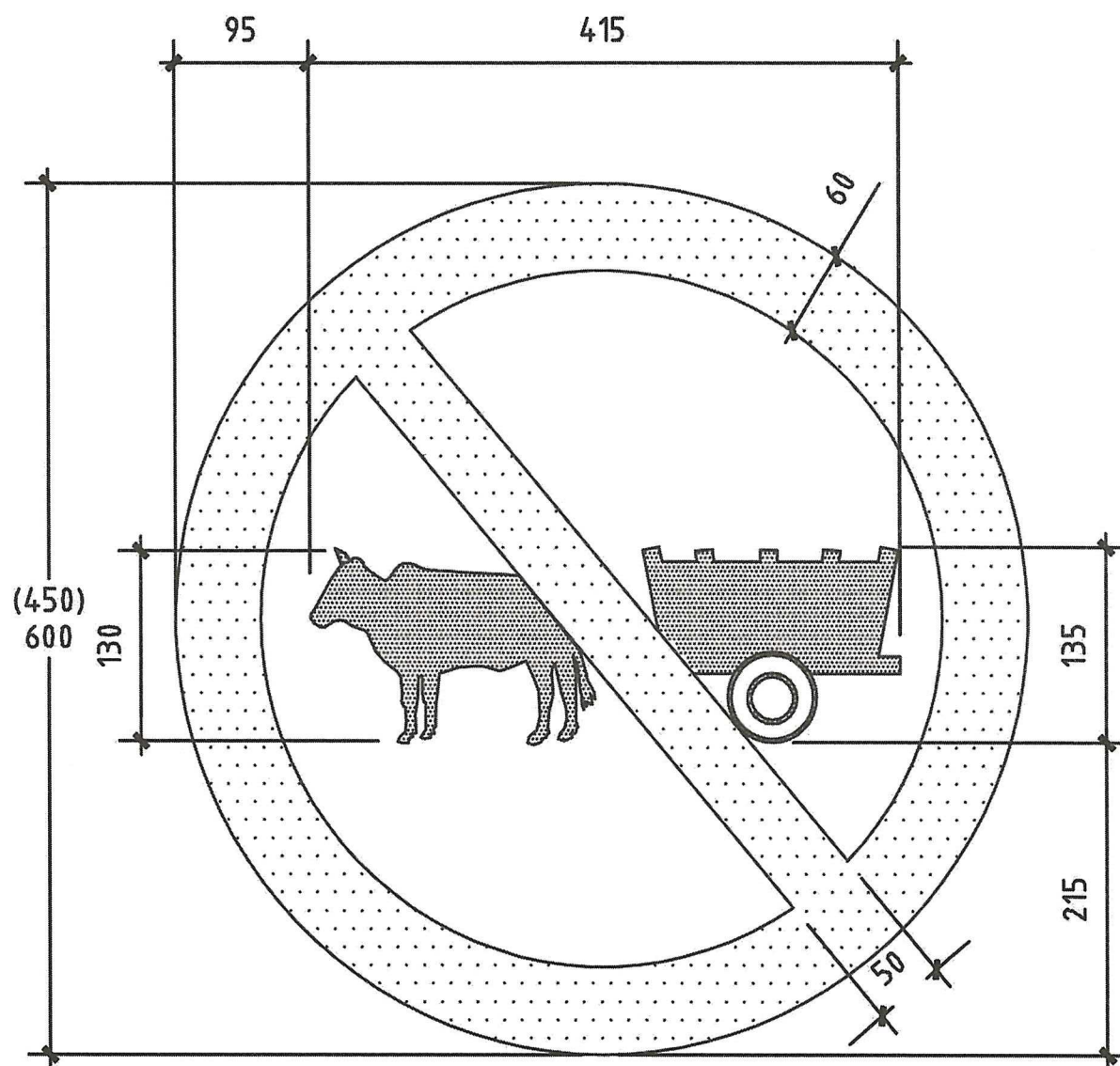
Notes :-

1. If using alternative overall signs dimensions, shown in brackets, the other sign dimensions must be varied proportionally.
2. All dimensions shown in millimetres

Colours :-

	BLACK
	RED
	WHITE

Department of Roads	Title :- NO ANIMAL DRAWN VEHICLES	Drawing No. :-
TRAFFIC SIGNS MANUAL		A7



SCALE 1:5

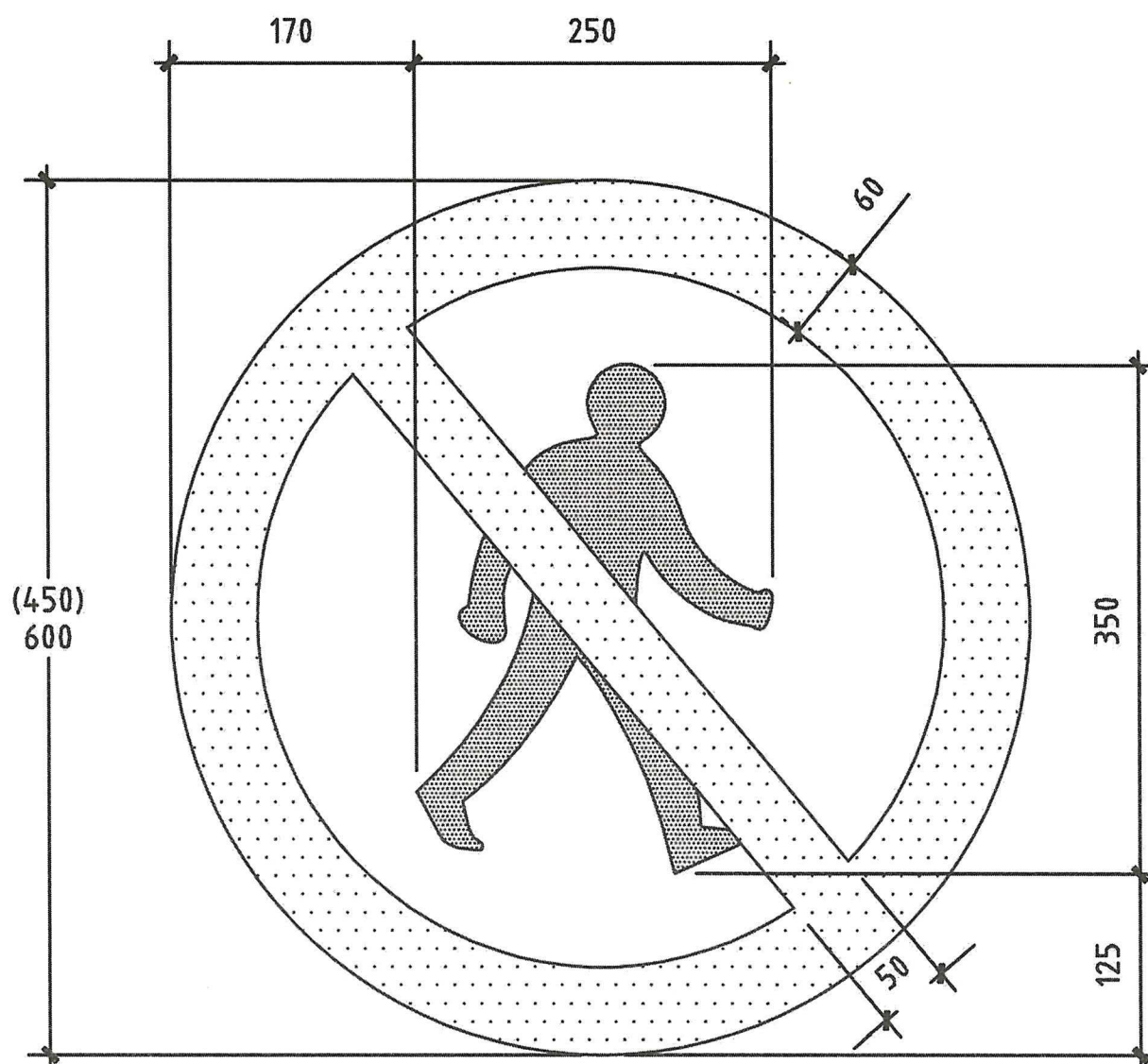
Notes :-

1. If using alternative overall signs dimensions, shown in brackets, the other sign dimensions must be varied proportionally.
2. All dimensions shown in millimetres

Colours :-

	BLACK
	RED
	WHITE

Department of Roads	Title :- NO PEDESTRIANS	Drawing No. :- A8
TRAFFIC SIGNS MANUAL		



SCALE 1:5

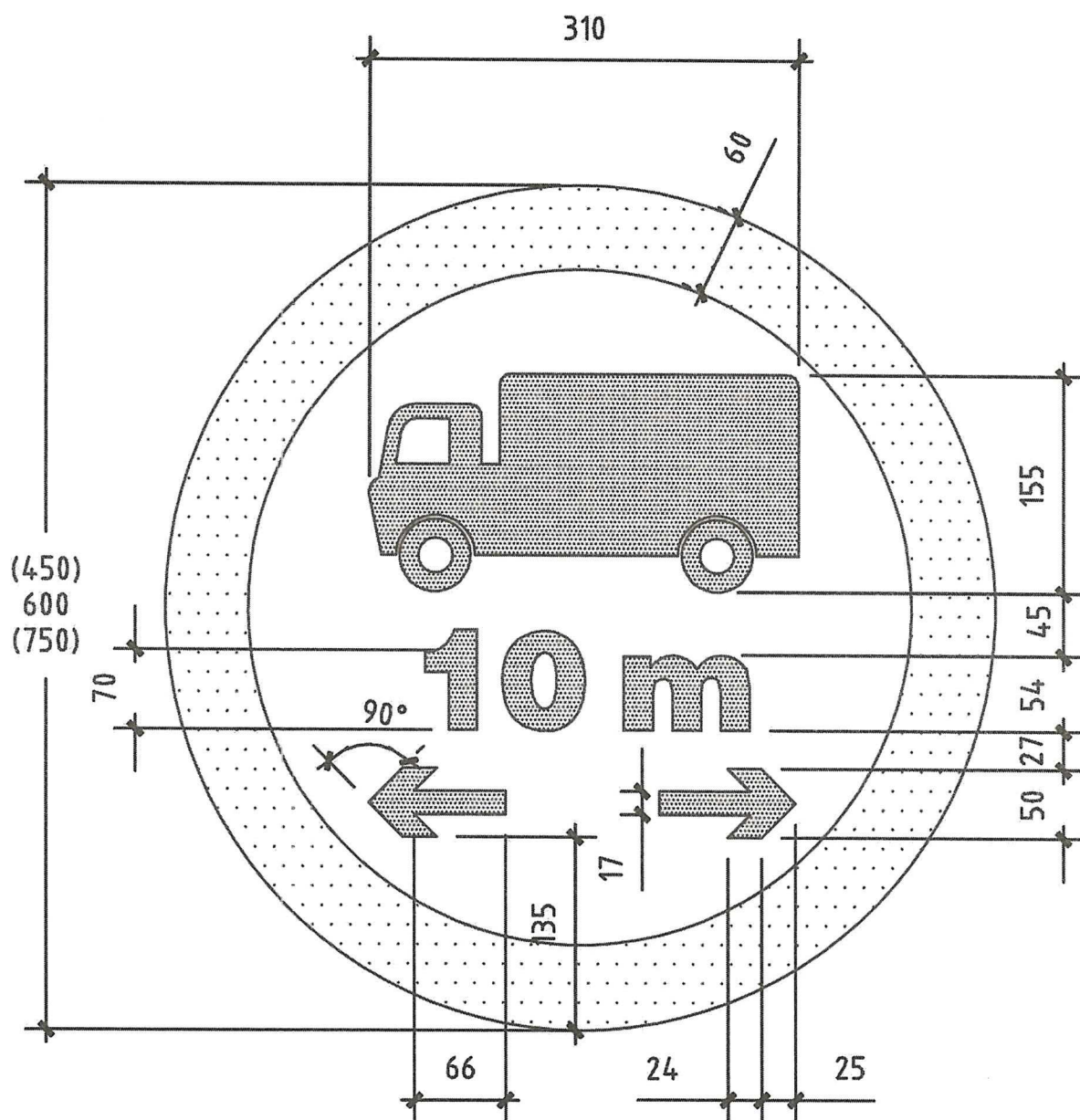
Notes :-

1. If using alternative overall signs dimensions, shown in brackets, the other sign dimensions must be varied proportionally.
2. All dimensions shown in millimetres

Colours :-

	BLACK
	RED
	WHITE

Department of Roads	Title :- NO VEHICLES OVER LENGTH SHOWN	Drawing No. :- A9
TRAFFIC SIGNS MANUAL		



SCALE 1:5

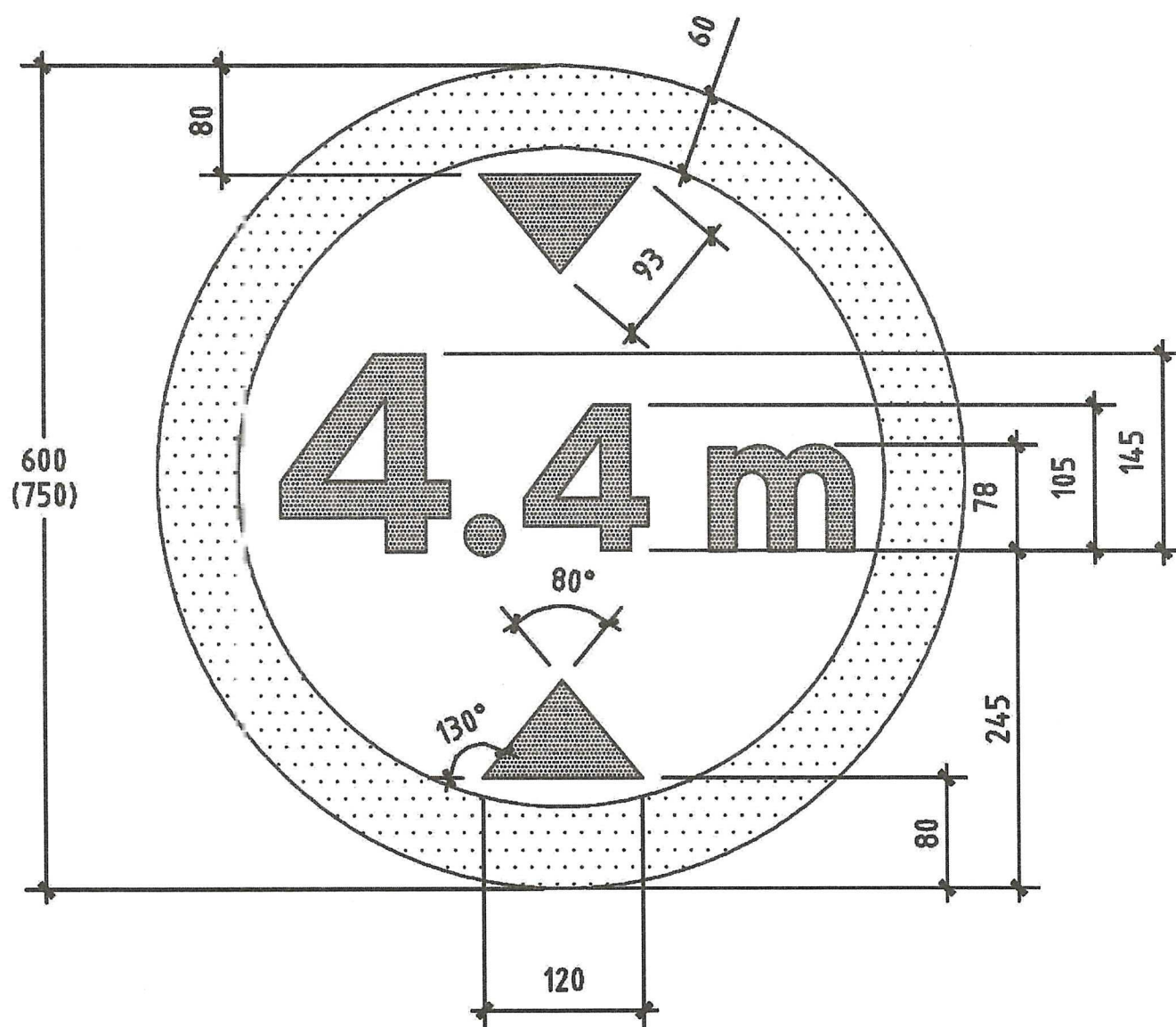
Notes :-

1. If using alternative overall signs dimensions, shown in brackets, the other sign dimensions must be varied proportionally.
2. All dimensions shown in millimetres

Colours :-

	BLACK
	RED
	WHITE

Department of Roads	Title :- NO VEHICLES OVER HEIGHT SHOWN	Drawing No. :- A10
TRAFFIC SIGNS MANUAL		



SCALE 1:5

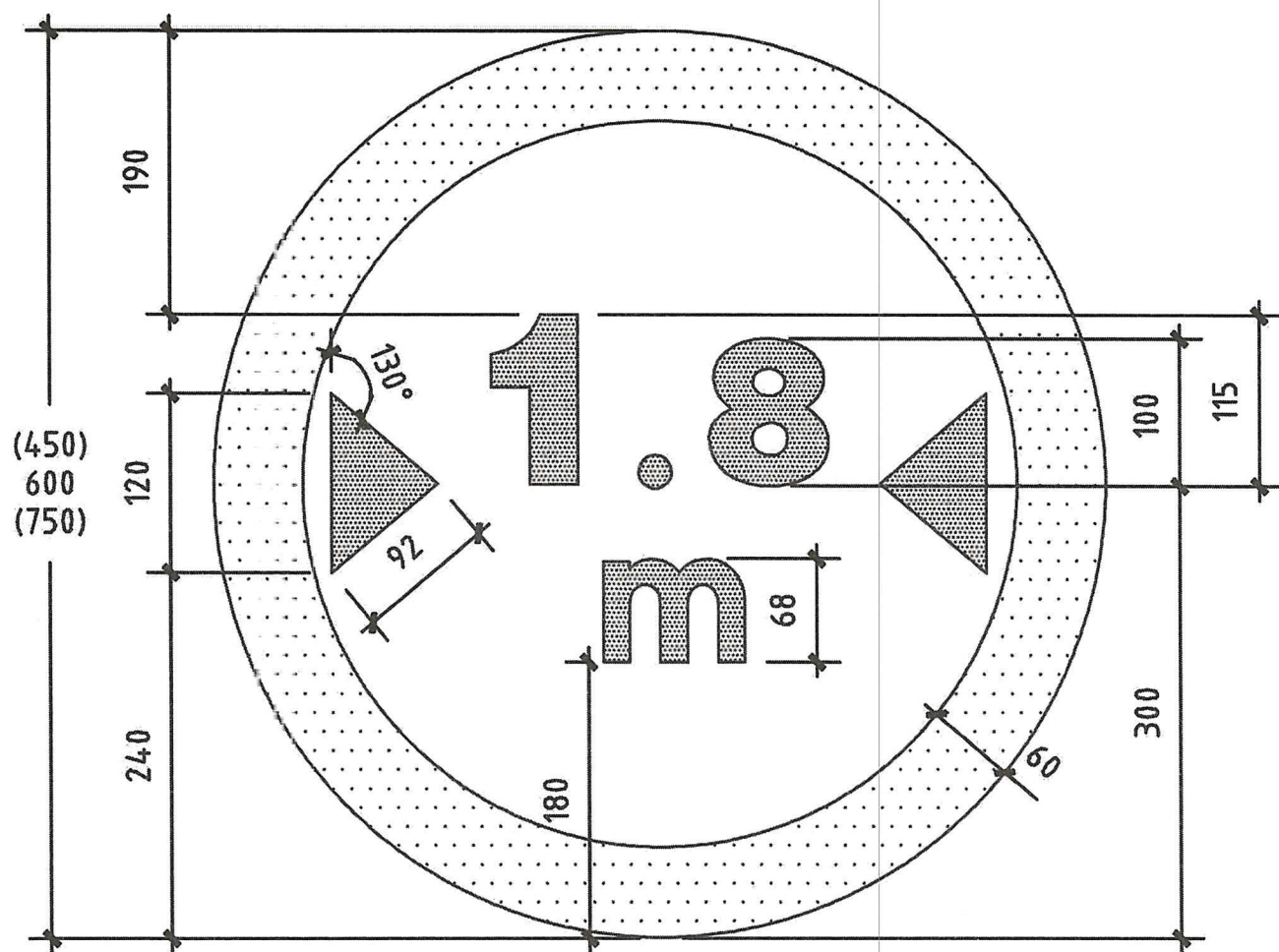
Notes :-

1. If using alternative overall signs dimensions, shown in brackets, the other sign dimensions must be varied proportionally.
2. All dimensions shown in millimetres

Colours :-

	BLACK
	RED
	WHITE

Department of Roads	Title :-	Drawing No. :-
TRAFFIC SIGNS MANUAL	NO VEHICLES OVER WIDTH SHOWN	A11



SCALE 1:5

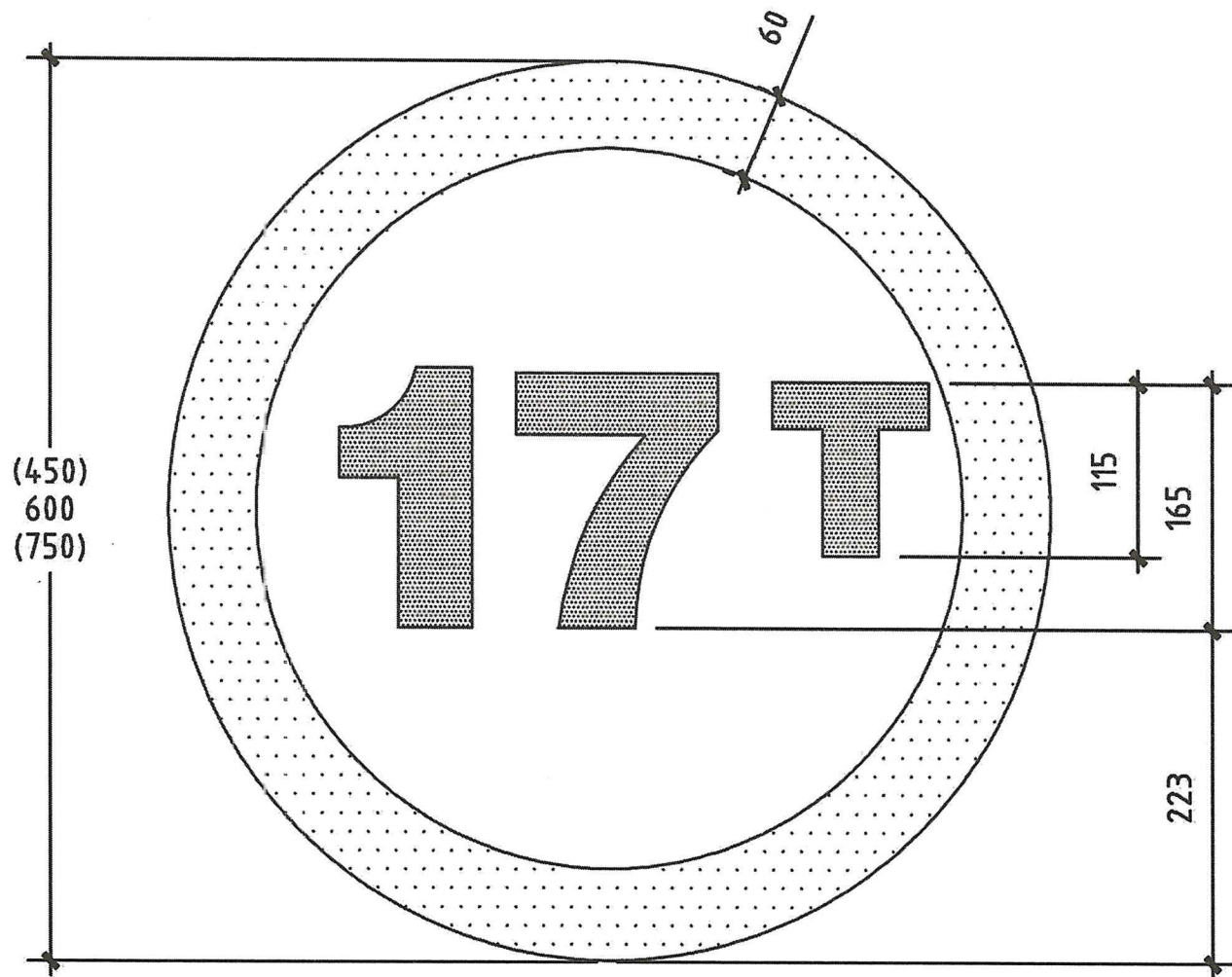
Notes :-

1. If using alternative overall signs dimensions, shown in brackets, the other sign dimensions must be varied proportionally.
2. All dimensions shown in millimetres

Colours :-

	BLACK
	RED
	WHITE

Department of Roads	Title :- NO VEHICLES OVER MAXIMUM GROSS WEIGHT SHOWN	Drawing No. :- A12
TRAFFIC SIGNS MANUAL		



SCALE 1:5

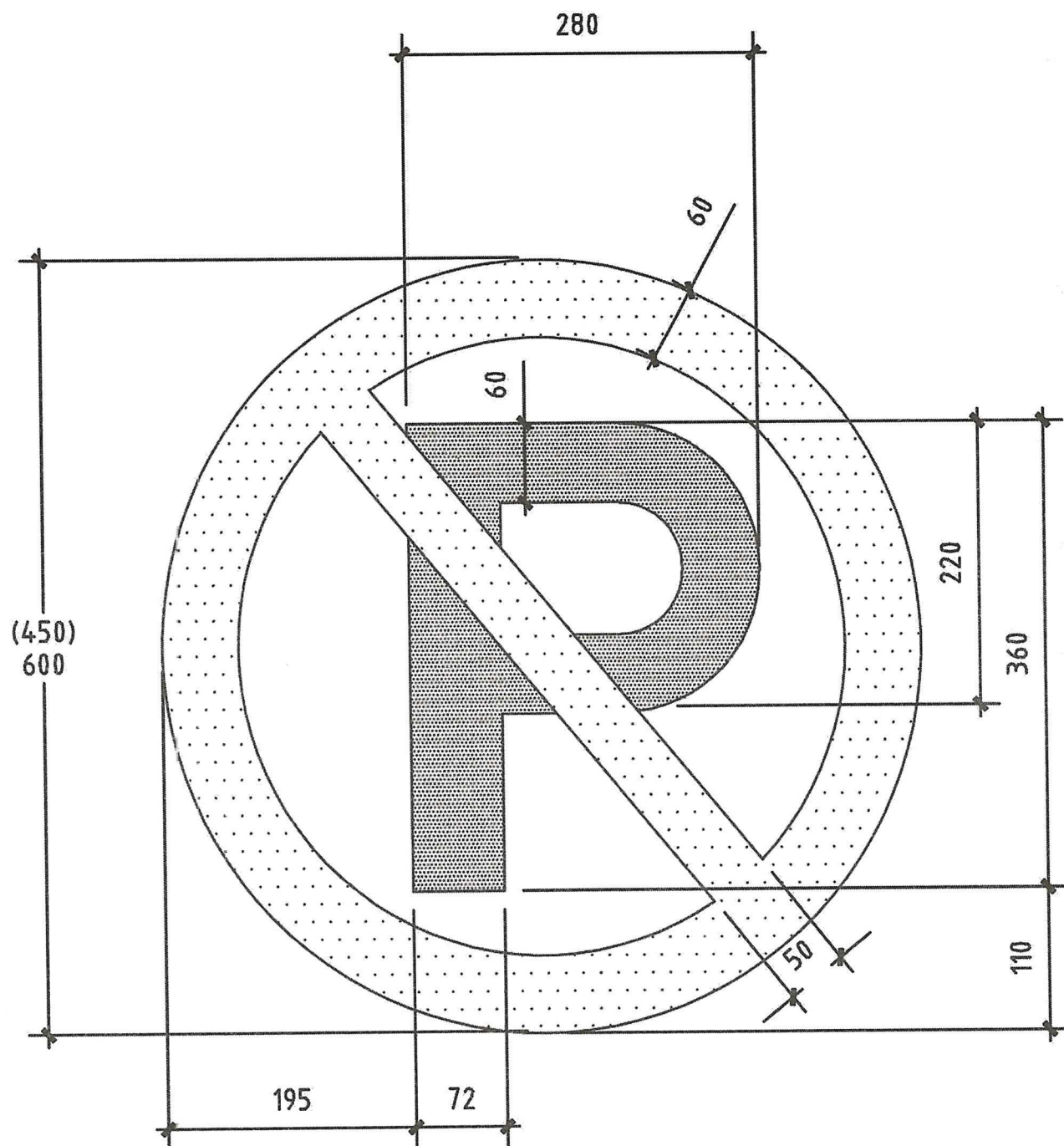
Notes :-

1. If using alternative overall signs dimensions, shown in brackets, the other sign dimensions must be varied proportionally.
2. All dimensions shown in millimetres

Colours :-

	BLACK
	RED
	WHITE

Department of Roads	Title :- NO PARKING	Drawing No. :- A14
TRAFFIC SIGNS MANUAL		



SCALE 1:5

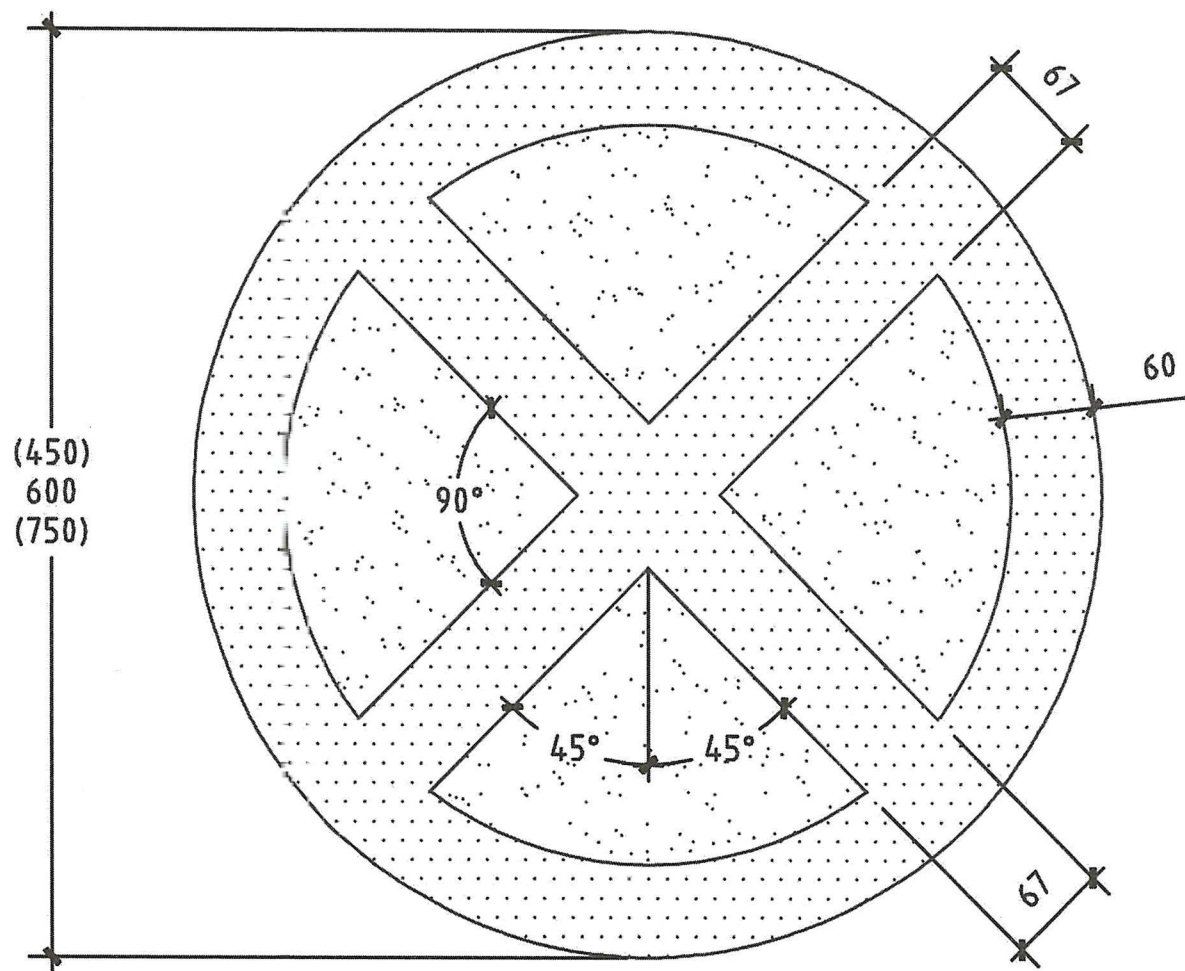
Notes :-

1. If using alternative overall signs dimensions, shown in brackets, the other sign dimensions must be varied proportionally.
2. All dimensions shown in millimetres

Colours :-

	BLACK
	RED
	WHITE

Department of Roads	Title :- NO STOPPING	Drawing No. :- A15
TRAFFIC SIGNS MANUAL		



SCALE 1:5

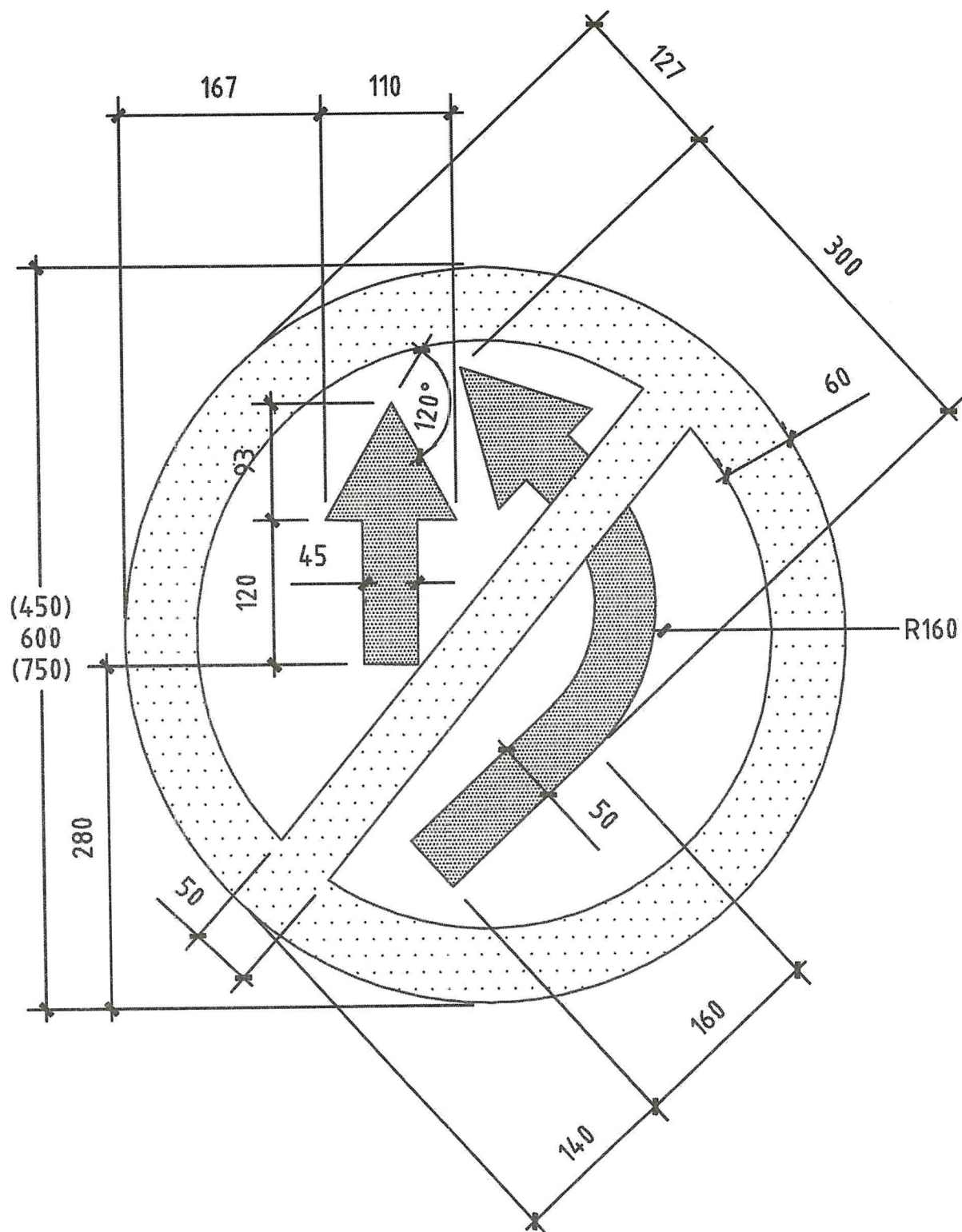
Notes :-

1. If using alternative overall signs dimensions, shown in brackets, the other sign dimensions must be varied proportionally.
2. All dimensions shown in millimetres

Colours :-



Department of Roads	Title :- NO OVERTAKING	Drawing No. :- A16
TRAFFIC SIGNS MANUAL		



SCALE 1:5

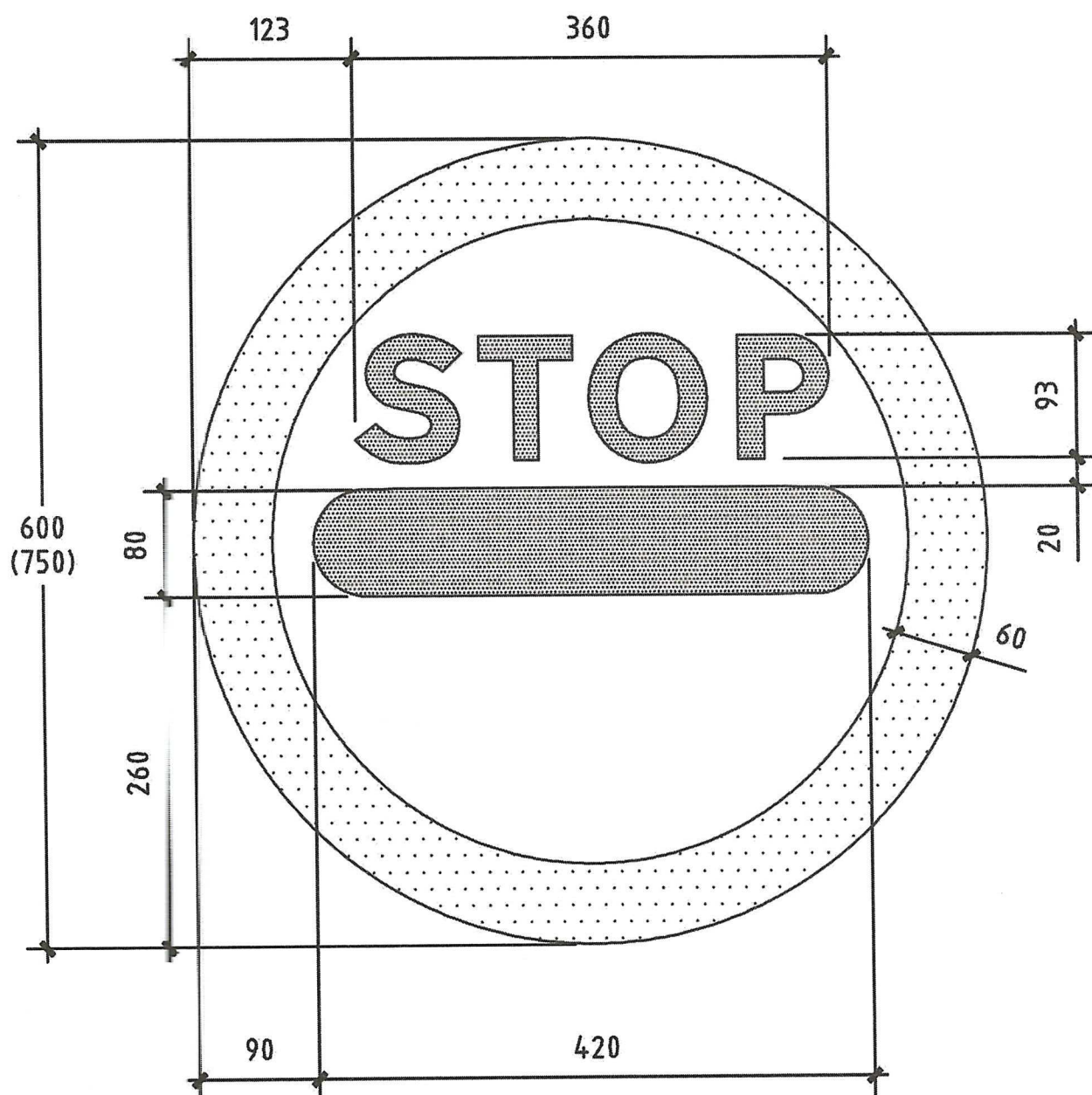
Notes :-

1. If using alternative overall signs dimensions, shown in brackets, the other sign dimensions must be varied proportionally.
2. All dimensions shown in millimetres

Colours :-

	WHITE
	RED
	BLACK

Department of Roads	Title :- NO PASSING WITHOUT STOPPING	Drawing No. :- A17
TRAFFIC SIGNS MANUAL		



SCALE 1:5

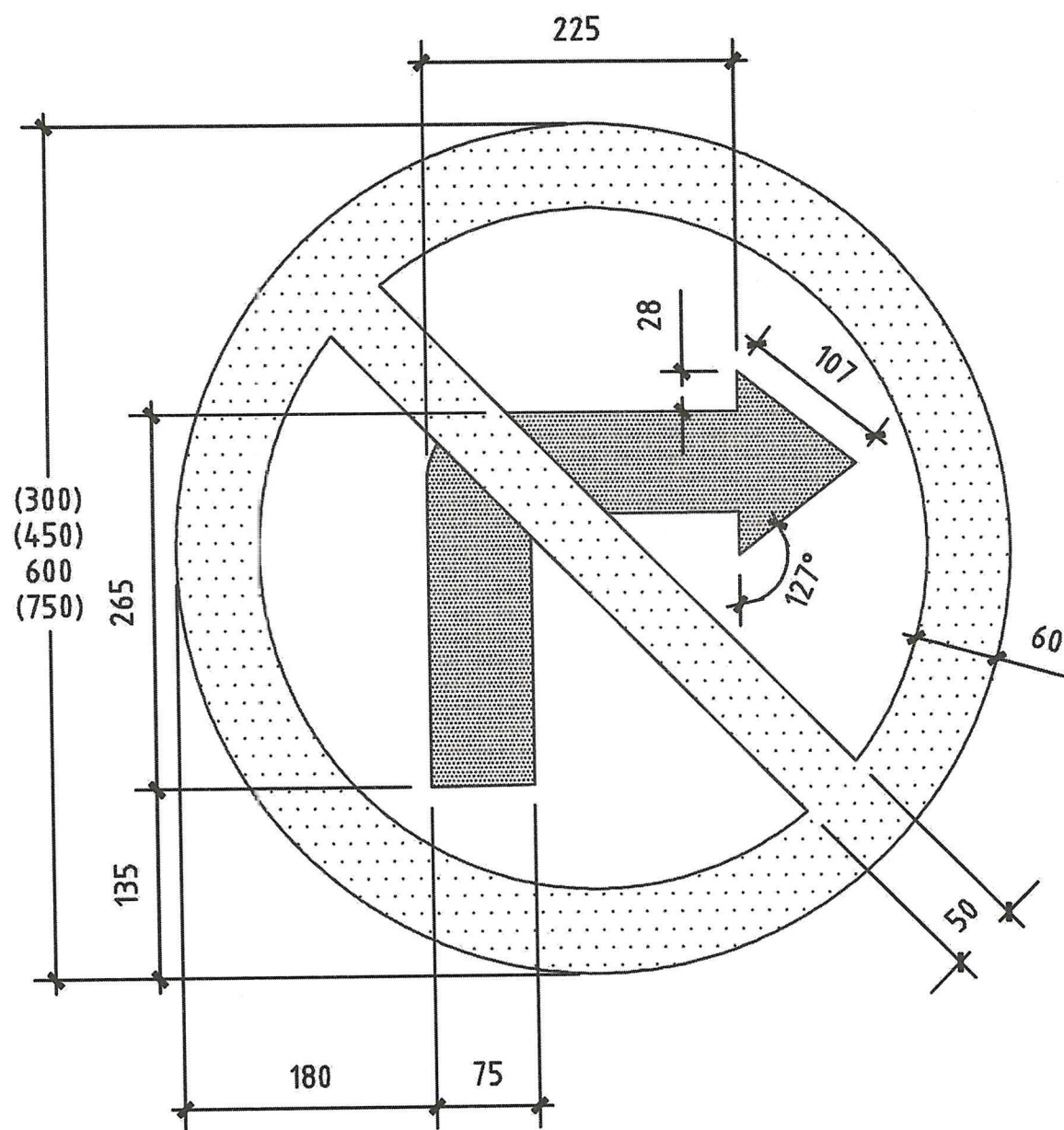
Notes :-

1. If using alternative overall signs dimensions, shown in brackets, the other sign dimensions must be varied proportionally.
2. All dimensions shown in millimetres

Colours :-

	WHITE
	RED
	BLACK

Department of Roads	Title :- NO RIGHT TURN	Drawing No. :- A18
TRAFFIC SIGNS MANUAL		



SCALE 1:5

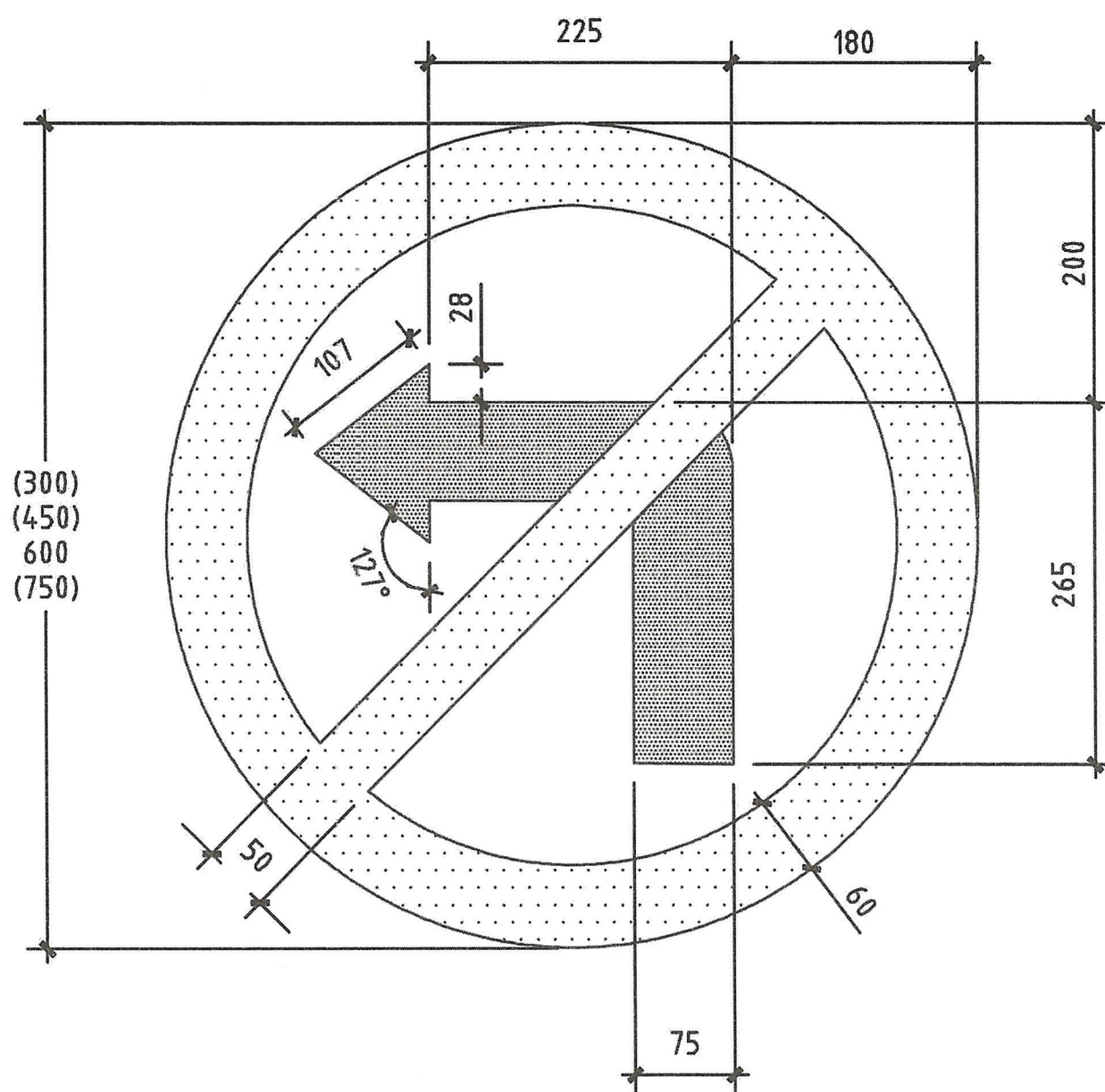
Notes :-

1. If using alternative overall signs dimensions, shown in brackets, the other sign dimensions must be varied proportionally.
2. All dimensions shown in millimetres

Colours :-

	WHITE
	RED
	BLACK

Department of Roads	Title :- NO LEFT TURN	Drawing No. :- A19
TRAFFIC SIGNS MANUAL		



SCALE 1:5

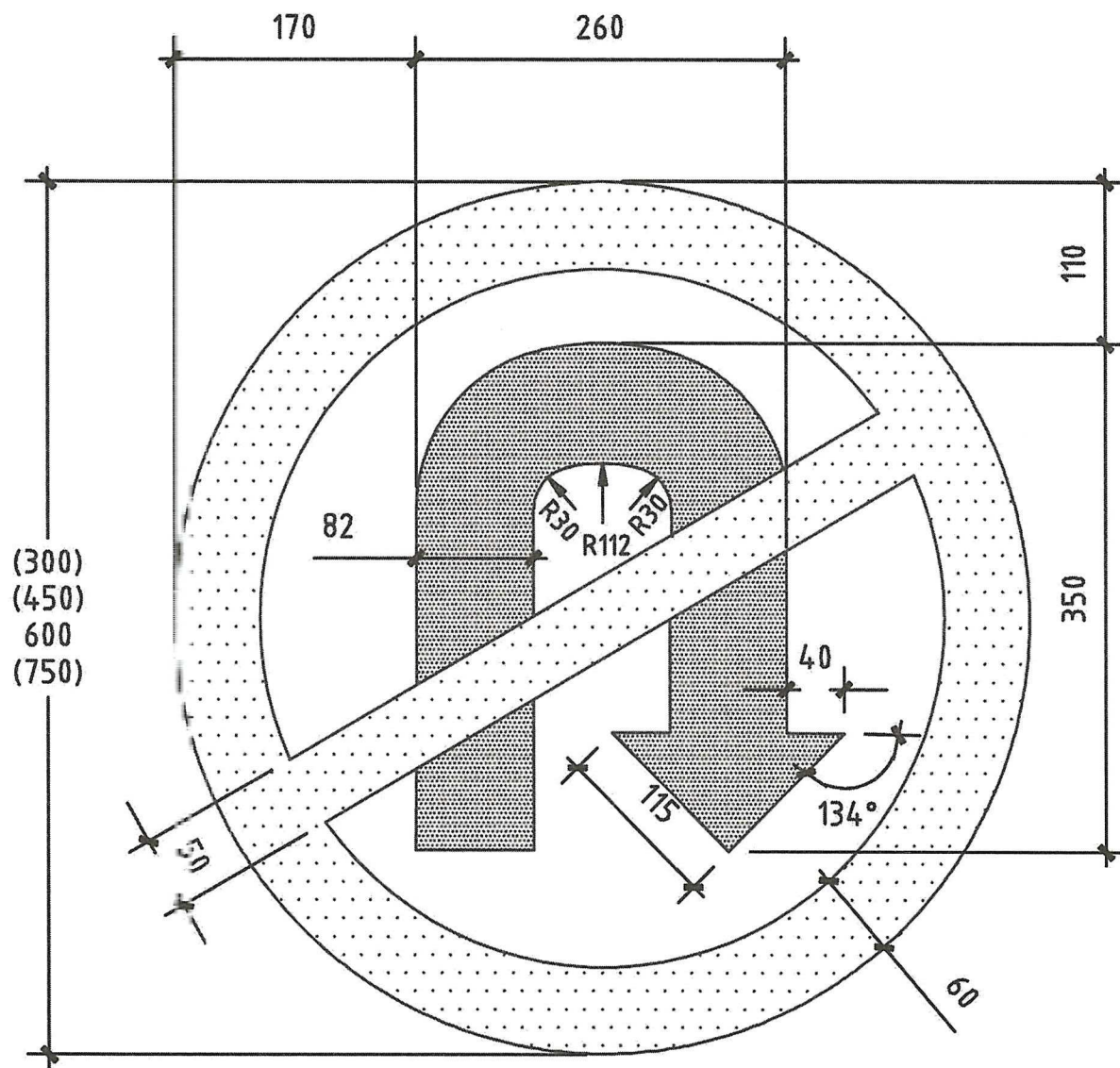
Notes :-

1. If using alternative overall signs dimensions, shown in brackets, the other sign dimensions must be varied proportionally.
2. All dimensions shown in millimetres

Colours :-

	WHITE
	RED
	BLACK

Department of Roads	Title :- NO U-TURNS	Drawing No. :- A20
TRAFFIC SIGNS MANUAL		



SCALE 1:5

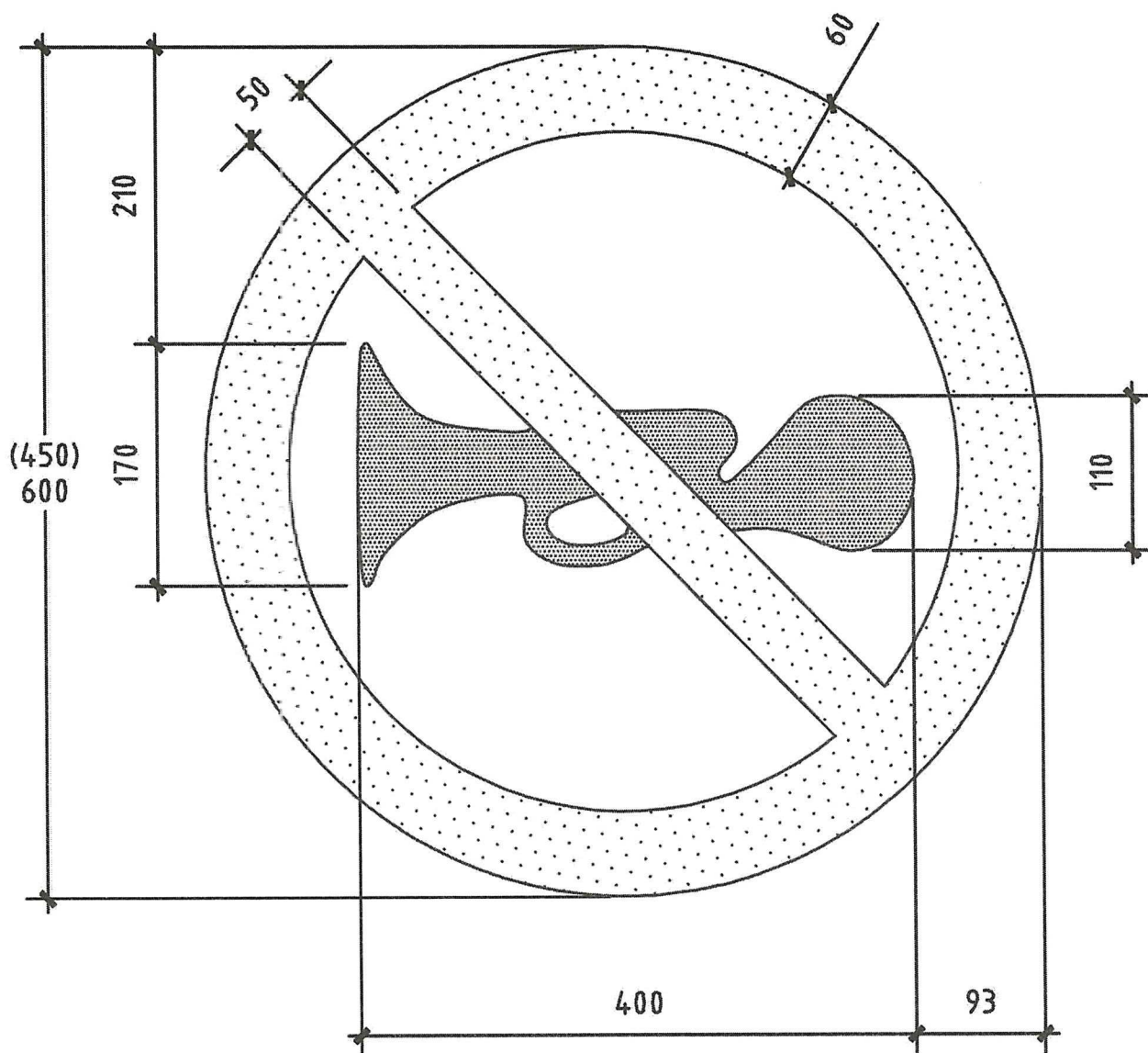
Notes :-

1. If using alternative overall signs dimensions, shown in brackets, the other sign dimensions must be varied proportionally.
2. All dimensions shown in millimetres

Colours :-

	WHITE
	RED
	BLACK

Department of Roads	Title :- NO USE OF HORN	Drawing No. :- A21
TRAFFIC SIGNS MANUAL		



SCALE 1:5

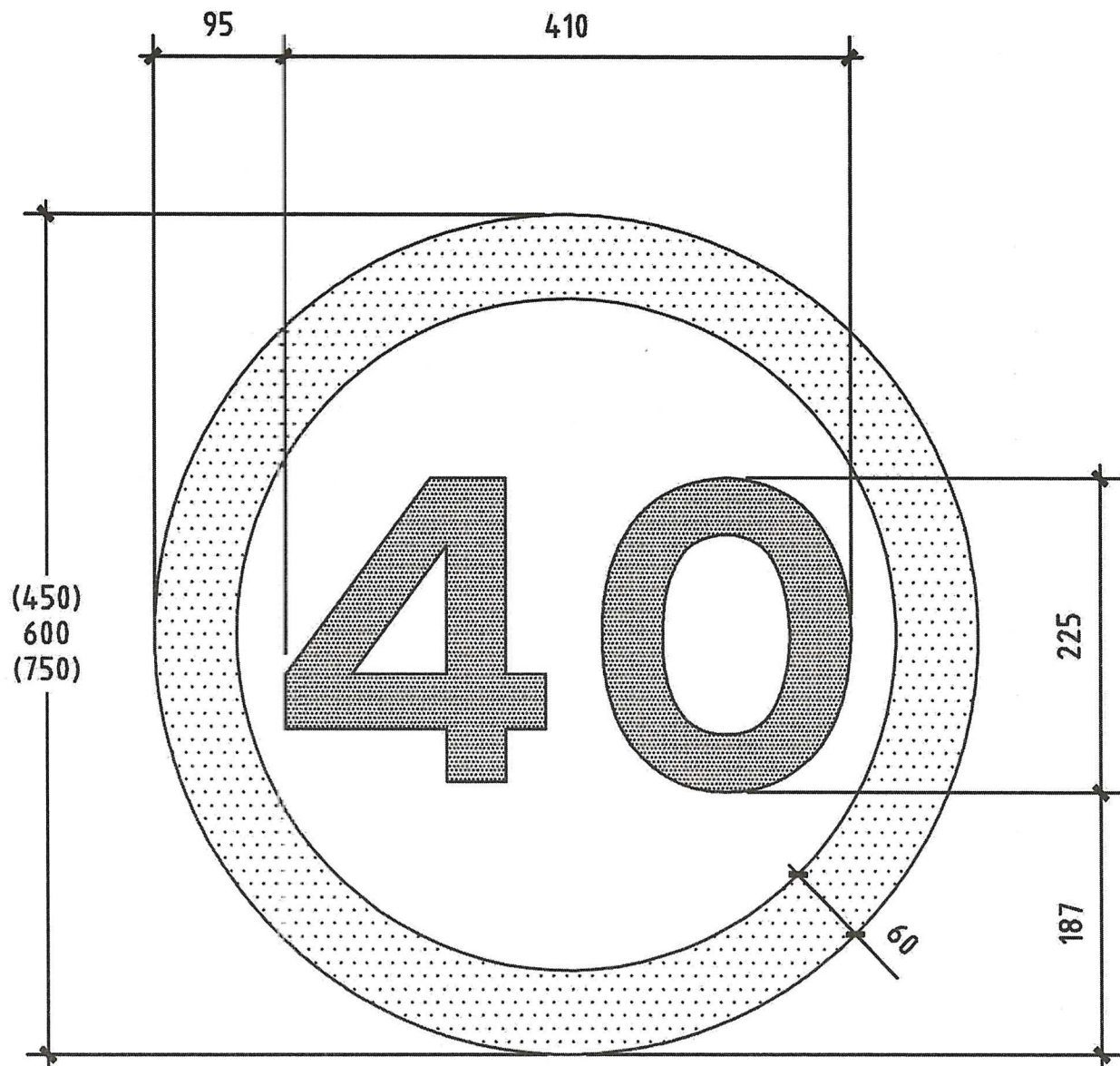
Notes :-

1. If using alternative overall signs dimensions, shown in brackets, the other sign dimensions must be varied proportionally.
2. All dimensions shown in millimetres

Colours :-

	WHITE
	RED
	BLACK

Department of Roads	Title :- MAXIMUM SPEED	Drawing No. :- A22
TRAFFIC SIGNS MANUAL		






SCALE 1:5

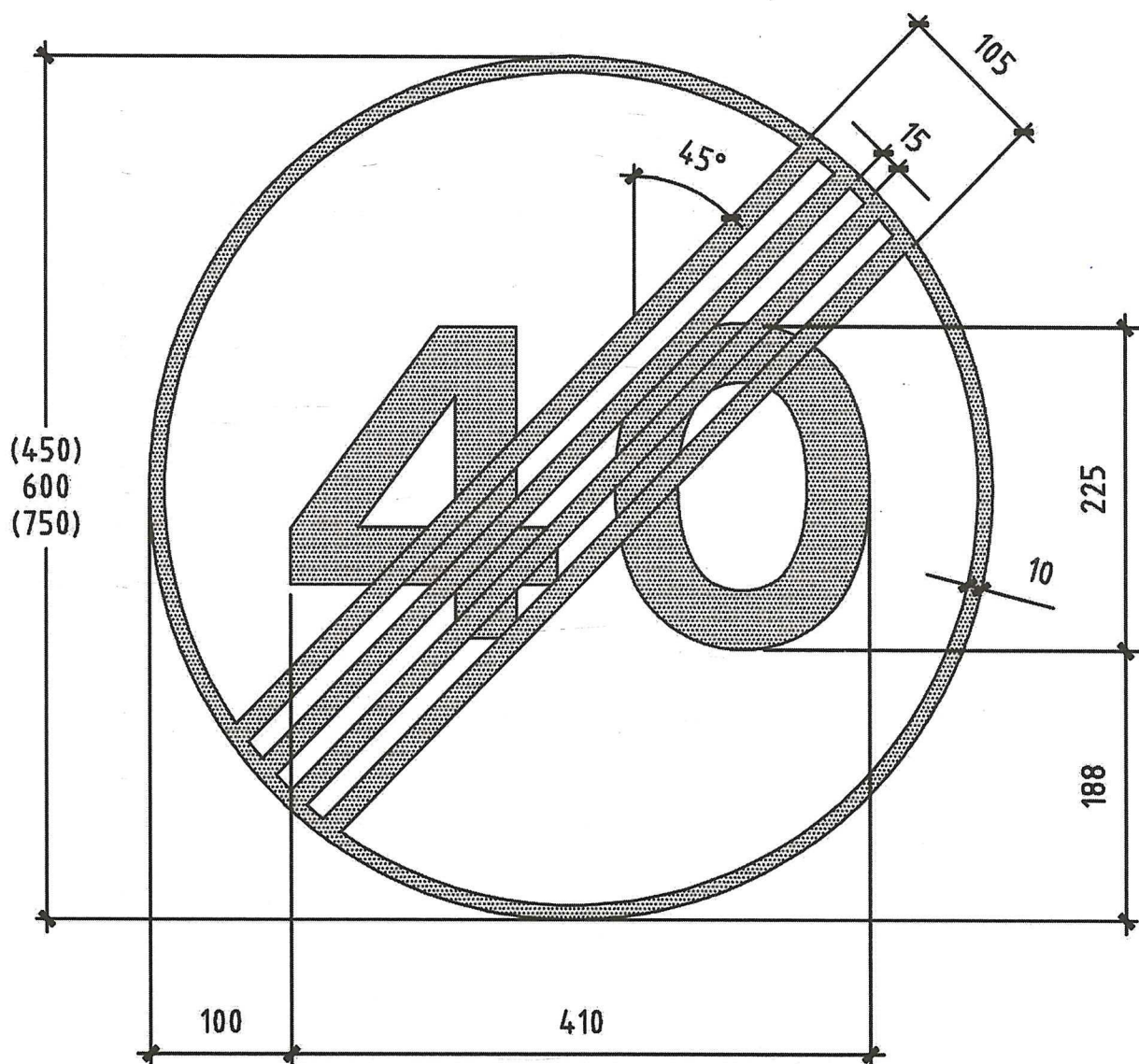
Notes :-

1. If using alternative overall signs dimensions, shown in brackets, the other sign dimensions must be varied proportionally.
2. All dimensions shown in millimetres

Colours :-

	WHITE
	BLACK
	RED

Department of Roads	Title :- END OF SPEED RESTRICTION	Drawing No. :- A23
TRAFFIC SIGNS MANUAL		



SCALE 1:5

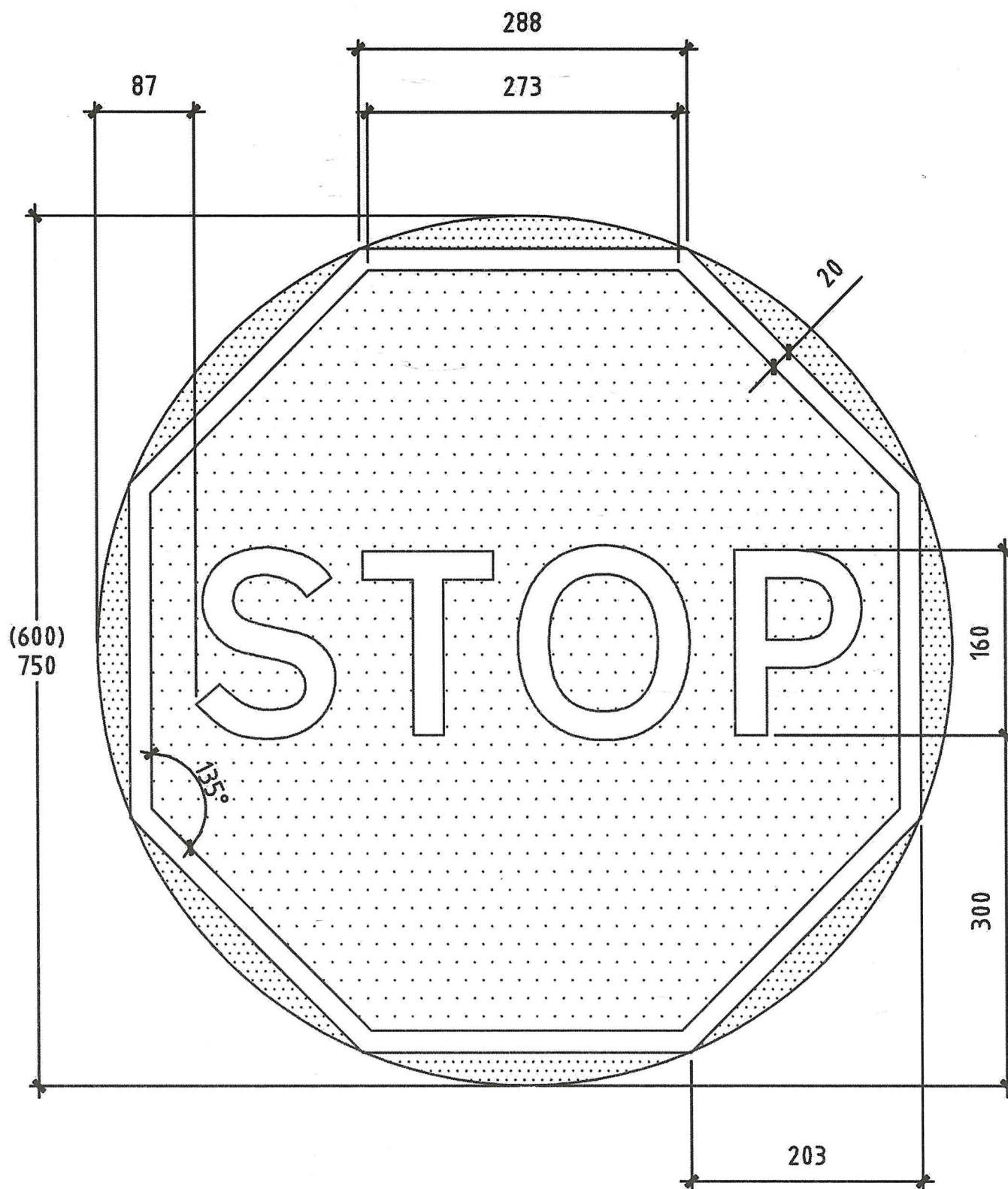
Notes :-

1. If using alternative overall signs dimensions, shown in brackets, the other sign dimensions must be varied proportionally.
2. All dimensions shown in millimetres

Colours :-

☐ WHITE
☒ BLACK

Department of Roads	Title :- TEMPORARY 'STOP' SIGN	Drawing No. :- A24
TRAFFIC SIGNS MANUAL		



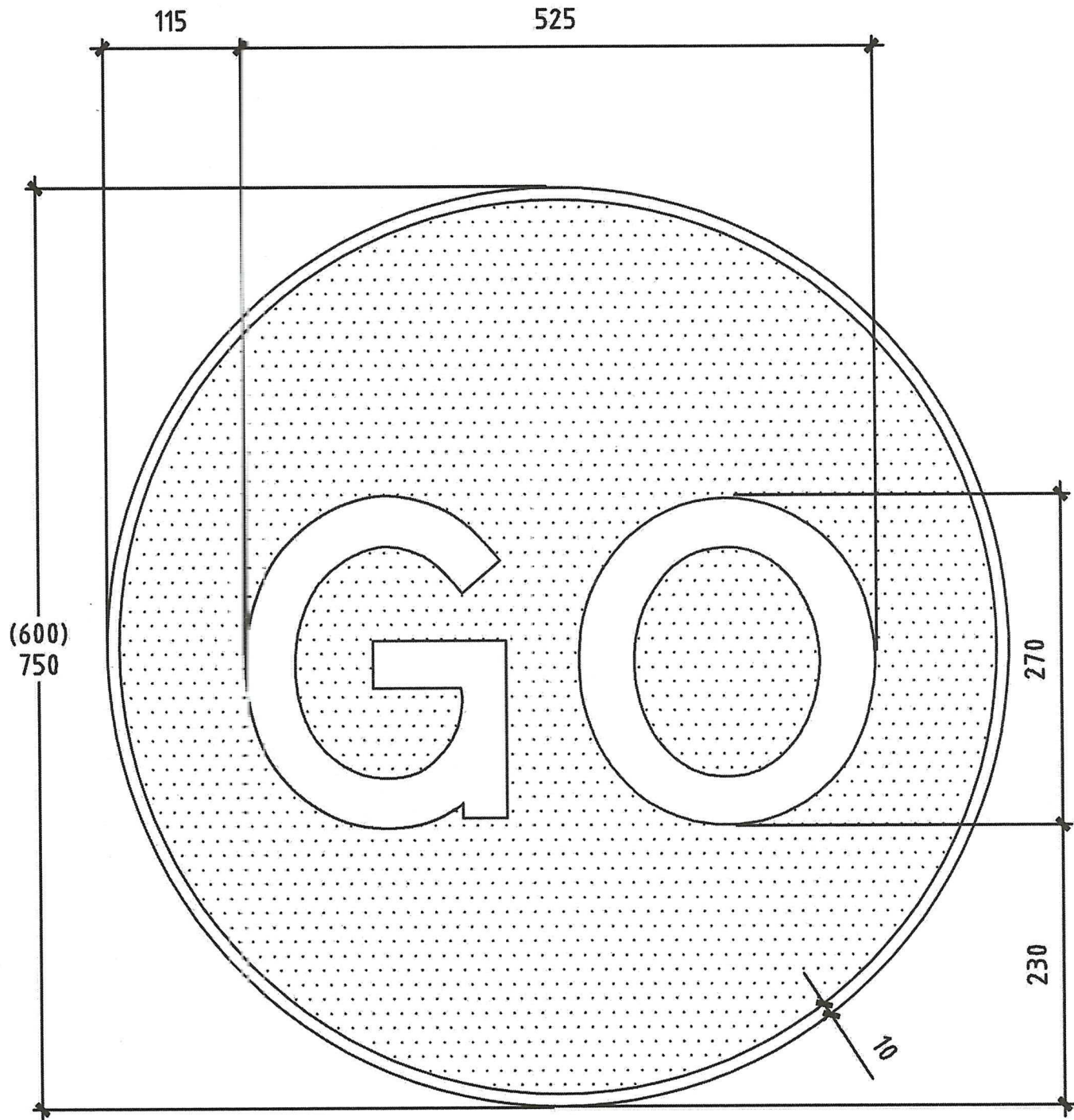
Notes :-

1. If using alternative overall signs dimensions, shown in brackets, the other sign dimensions must be varied proportionally.
2. All dimensions shown in millimetres

Colours :-

	WHITE
	RED
	GREY

Department of Roads	Title :- TEMPORARY 'GO' SIGN	Drawing No. :- A25
TRAFFIC SIGNS MANUAL		

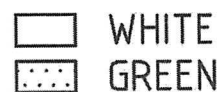


SCALE 1:5

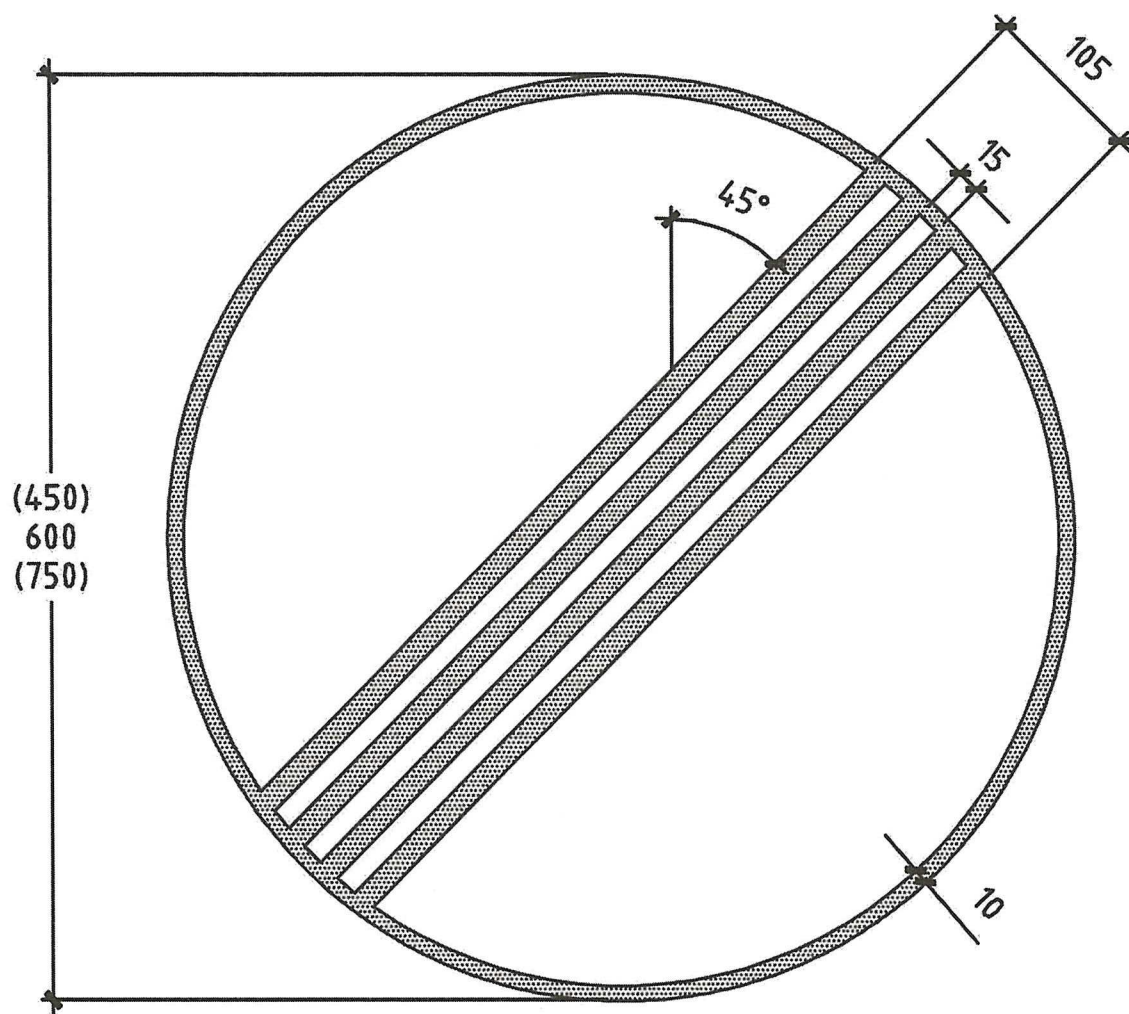
Notes :-

1. If using alternative overall signs dimensions, shown in brackets, the other sign dimensions must be varied proportionally.
2. All dimensions shown in millimetres

Colours :-



Department of Roads	Title :- RESTRICTION ENDS	Drawing No. :- A26
TRAFFIC SIGNS MANUAL		



SCALE 1:5

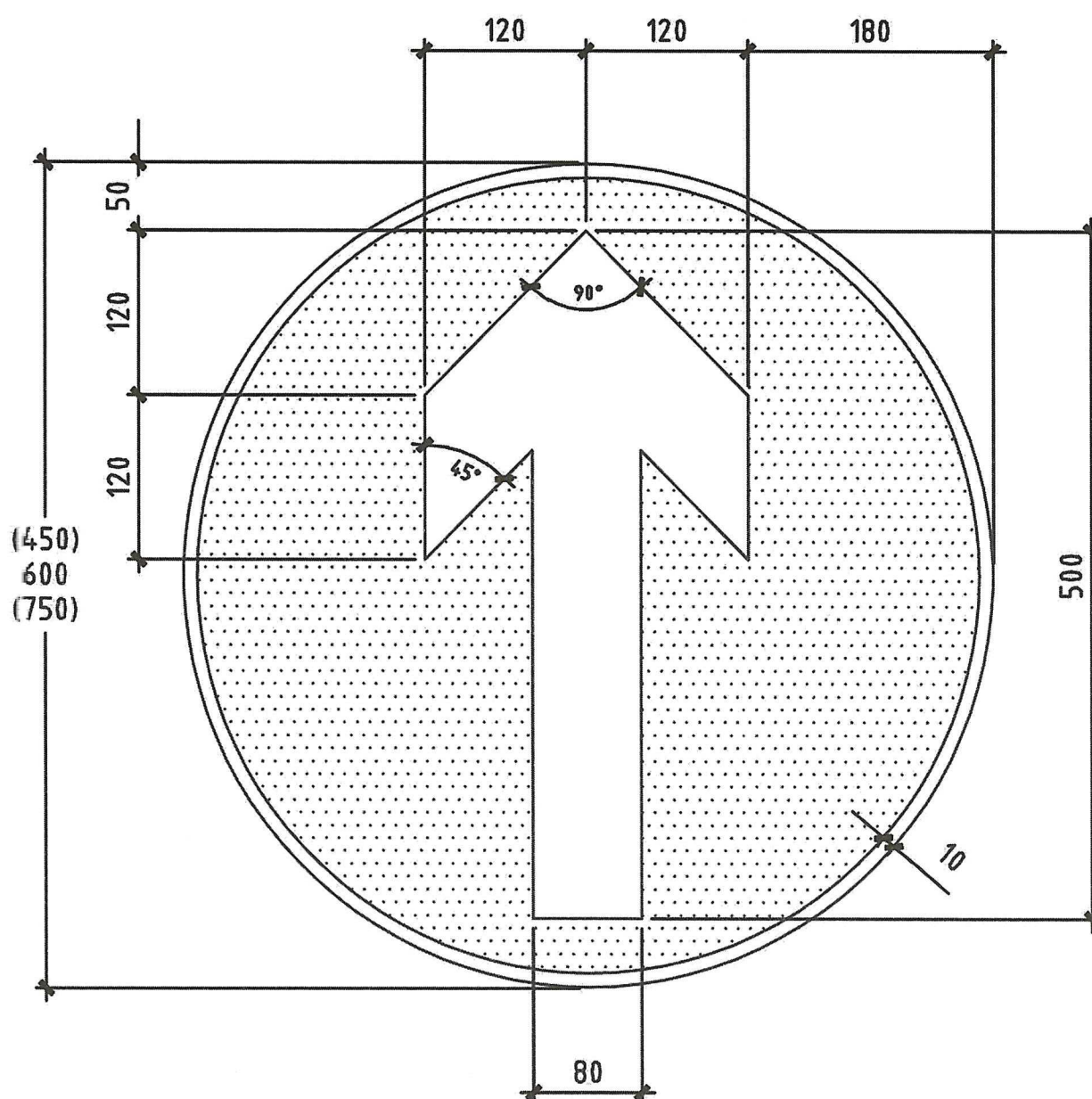
Notes :-

1. If using alternative overall signs dimensions, shown in brackets, the other sign dimensions must be varied proportionally.
2. All dimensions shown in millimetres

Colours :-

☐ WHITE
☒ BLACK

Department of Roads	Title :- AHEAD ONLY	Drawing No. :- A27
TRAFFIC SIGNS MANUAL		



SCALE 1:5

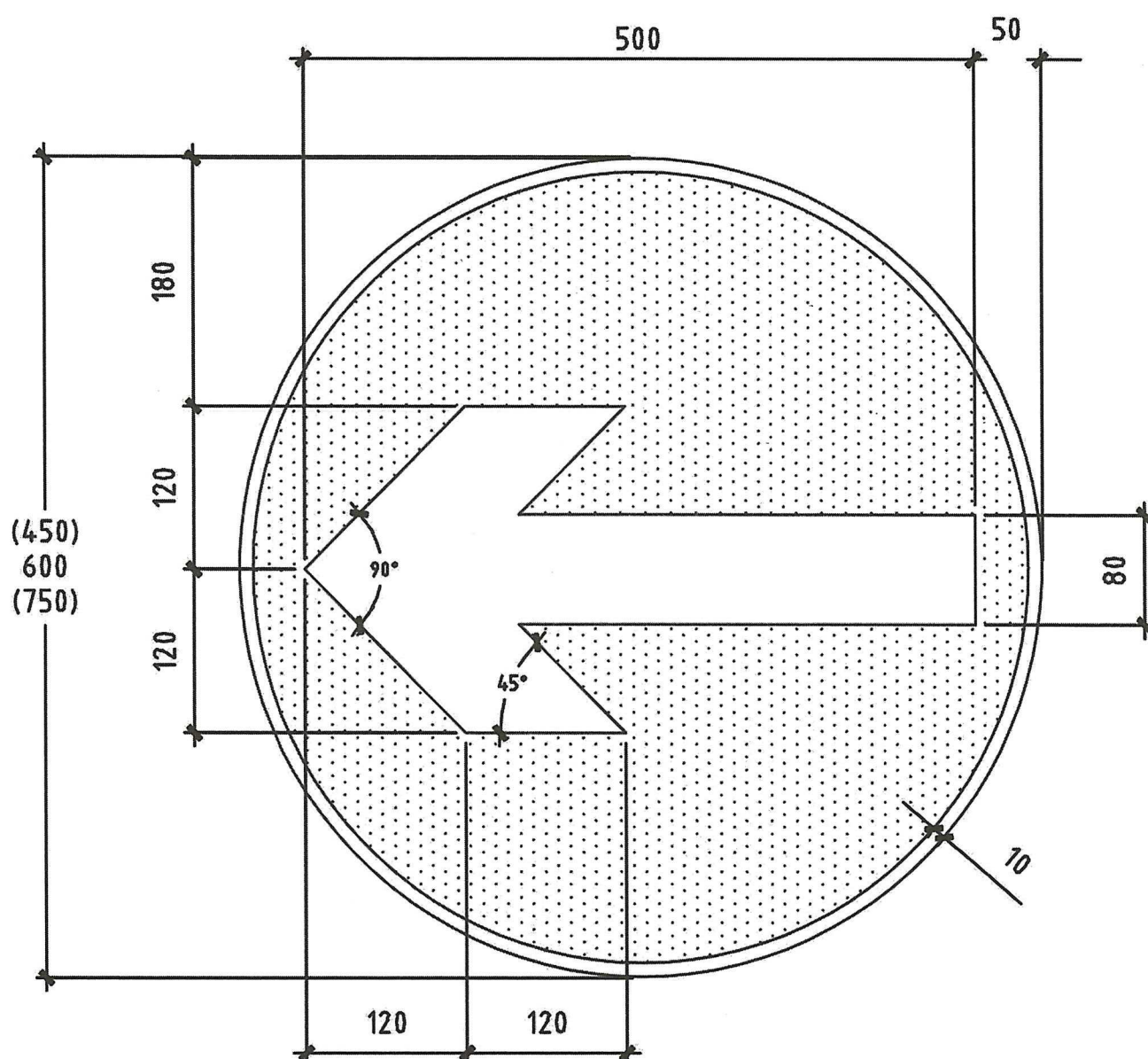
Notes :-

1. If using alternative overall signs dimensions, shown in brackets, the other sign dimensions must be varied proportionally.
2. All dimensions shown in millimetres

Colours :-

- WHITE
- BLUE

Department of Roads	Title :-	Drawing No. :-
TRAFFIC SIGNS MANUAL	TURN LEFT (RIGHT IF SYMBOL IS REVERSED)	A28



SCALE 1:5

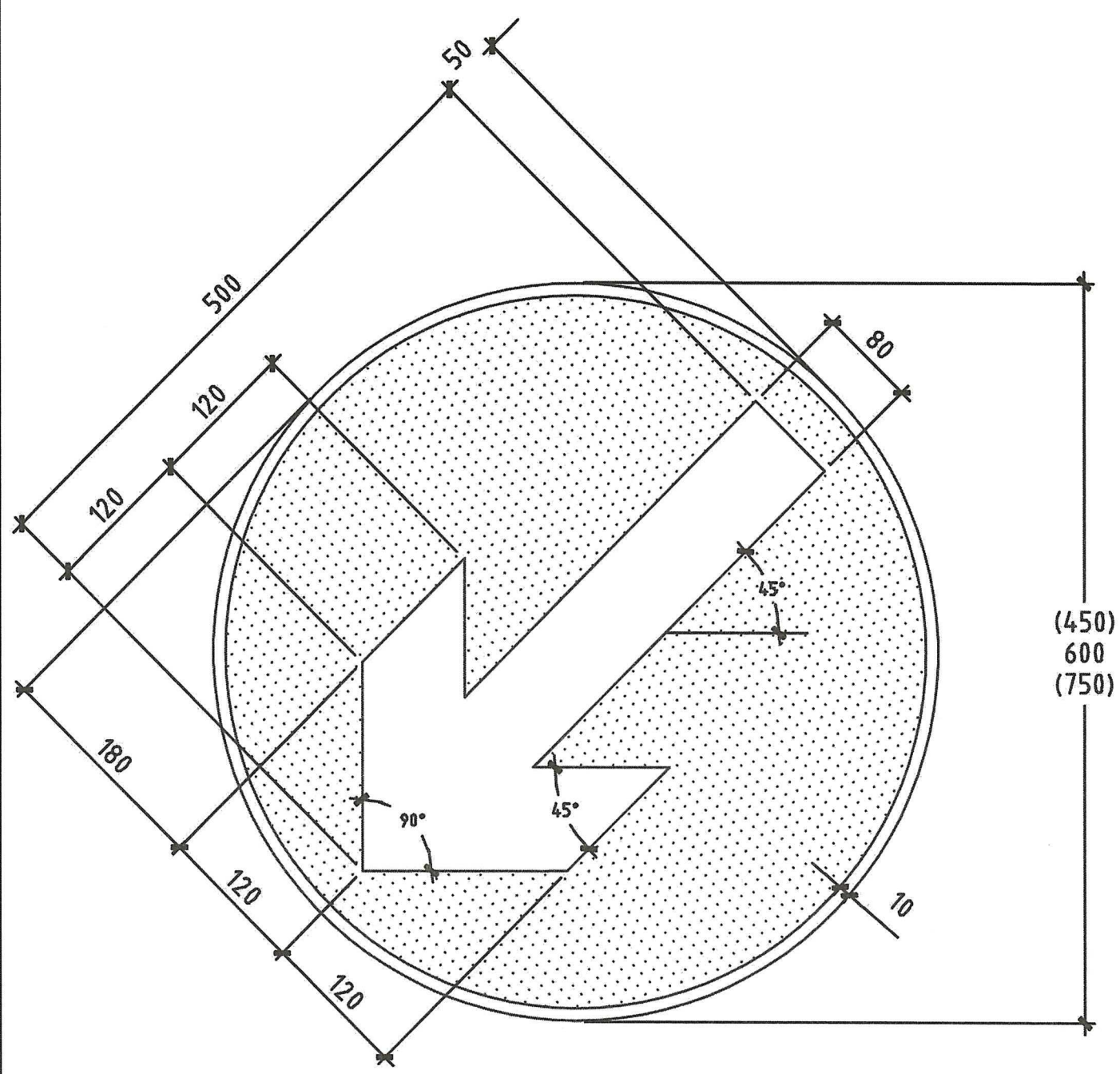
Notes :-

1. If using alternative overall signs dimensions, shown in brackets, the other sign dimensions must be varied proportionally.
2. All dimensions shown in millimetres

Colours :-

- WHITE
- BLUE

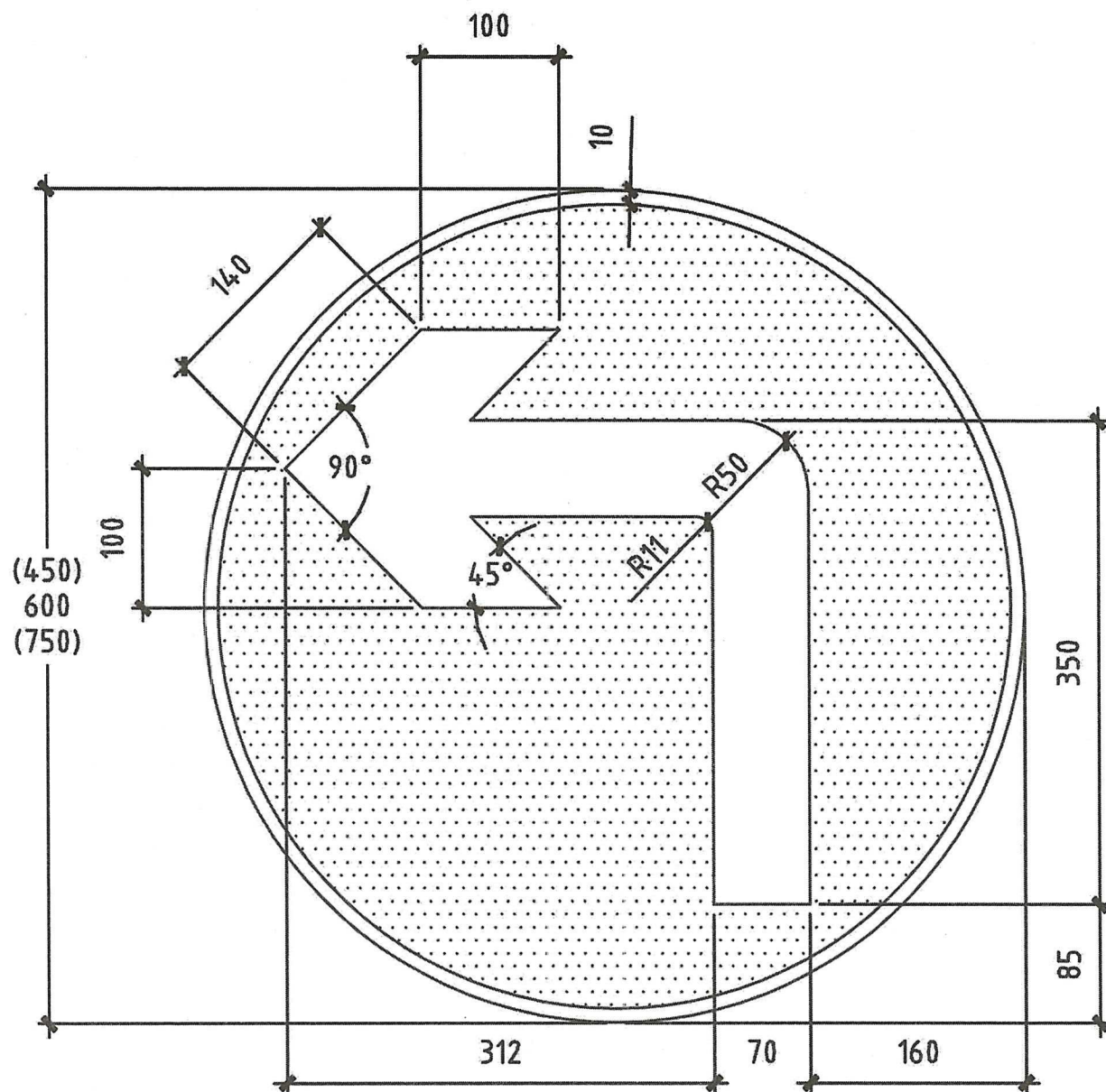
Department of Roads	Title :- KEEP LEFT (RIGHT IF SYMBOL IS REVERSED)	Drawing No. :- A29
TRAFFIC SIGNS MANUAL		



SCALE 1:5

Notes :- 1. If using alternative overall signs dimensions, shown in brackets, the other sign dimensions must be varied proportionally. 2. All dimensions shown in millimetres	Colours :- <div style="display: flex; align-items: center; gap: 10px;"><div style="width: 20px; height: 10px; border: 1px solid black; background-color: white;"></div> WHITE <div style="width: 20px; height: 10px; border: 1px solid black; background-color: blue; border-style: dotted;"></div> BLUE</div>
---	---

Department of Roads	Title :-	Drawing No. :-
TRAFFIC SIGNS MANUAL	TURN LEFT AHEAD (RIGHT IF SYMBOL IS REVERSED)	A30



SCALE 1:5

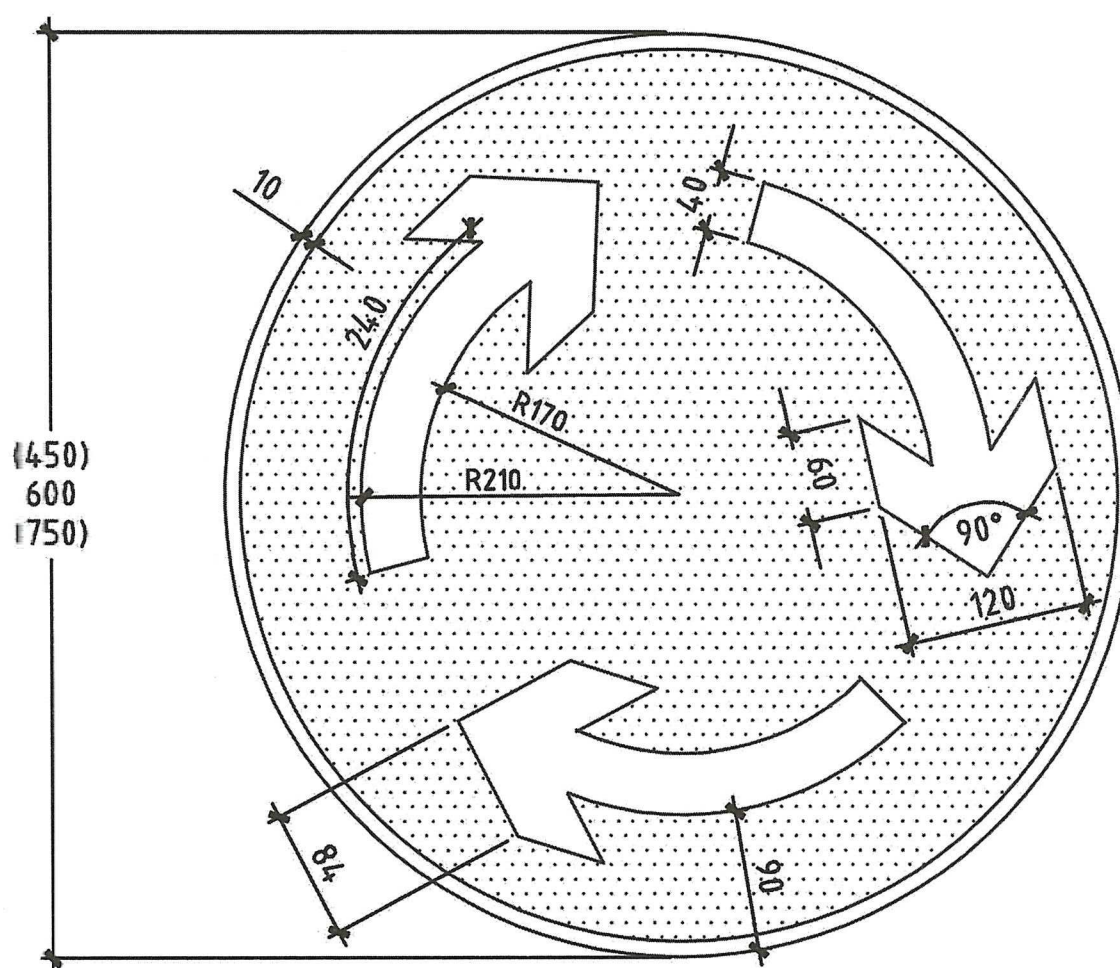
Notes :-

1. If using alternative overall signs dimensions, shown in brackets, the other sign dimensions must be varied proportionally.
2. All dimensions shown in millimetres

Colours :-

	WHITE
	BLUE

Department of Roads	Title :- SMALL ROUNDABOUT (GIVE WAY TO THE RIGHT)	Drawing No. :- A31
TRAFFIC SIGNS MANUAL		



SCALE 1:5

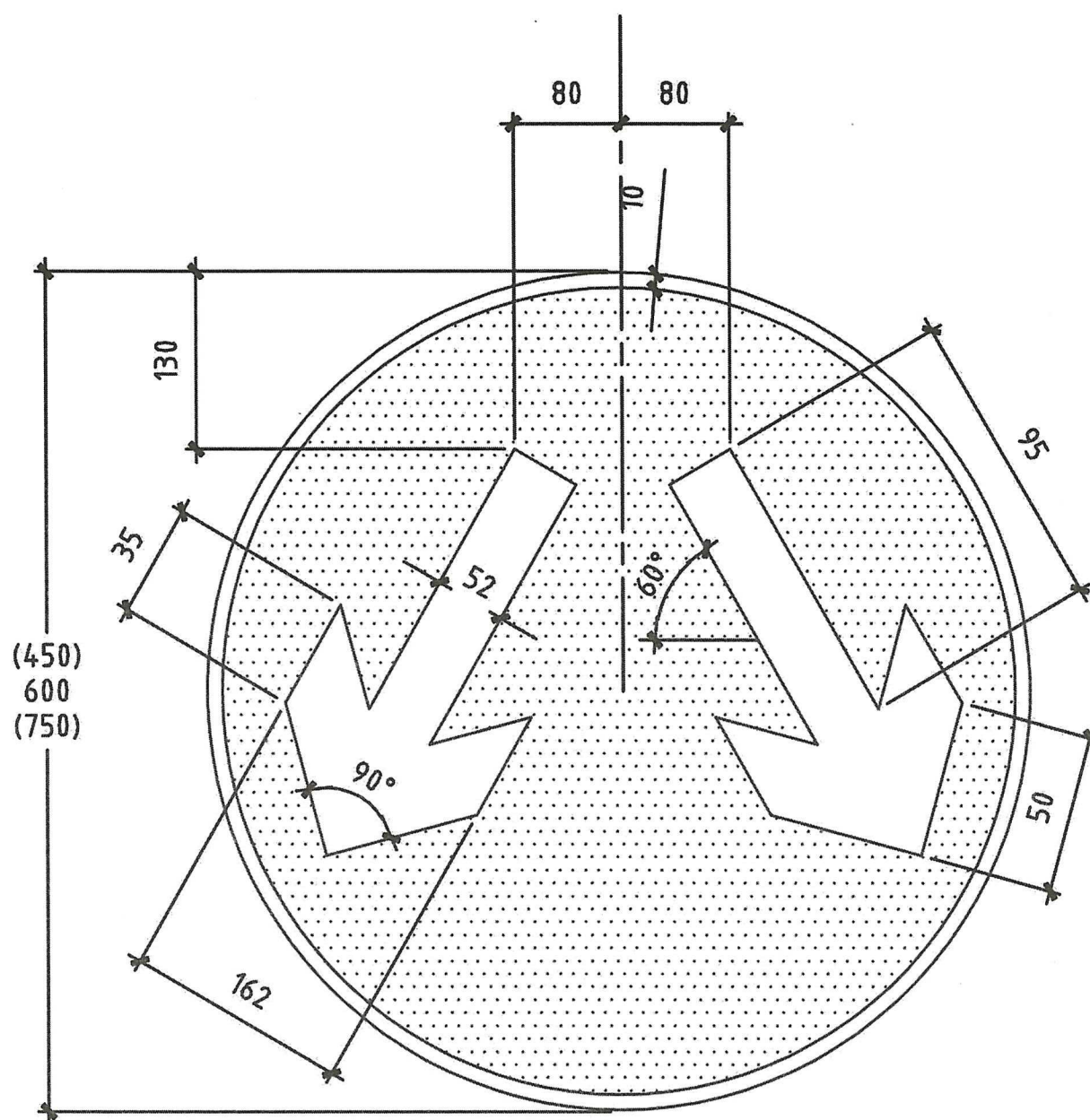
Notes :-

1. If using alternative overall signs dimensions, shown in brackets, the other sign dimensions must be varied proportionally.
2. All dimensions shown in millimetres

Colours :-

	WHITE
	BLUE

Department of Roads	Title :- PASS EITHER SIDE	Drawing No. :- A32
TRAFFIC SIGNS MANUAL		





SCALE 1:5

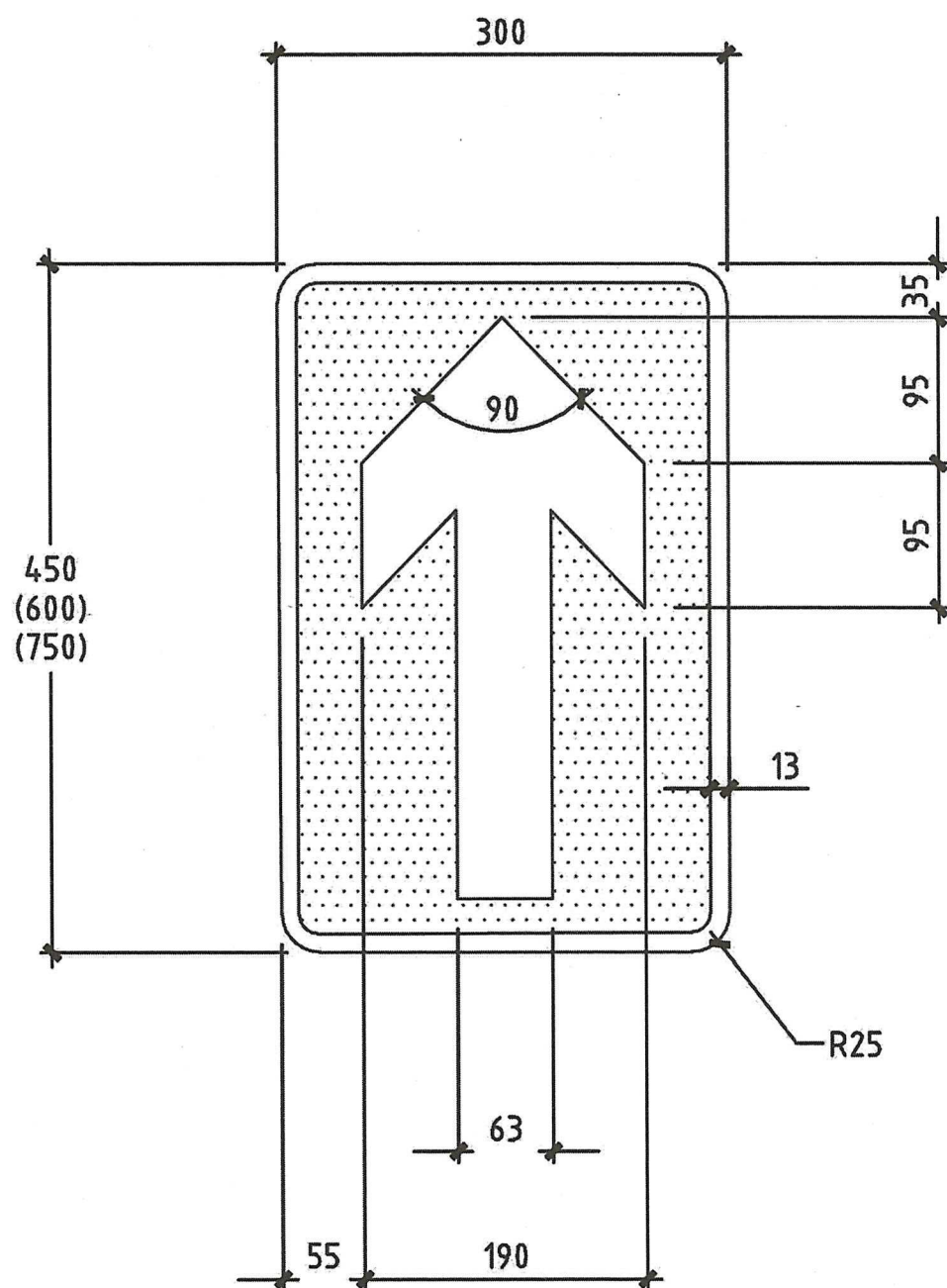
Notes :-

1. If using alternative overall signs dimensions, shown in brackets, the other sign dimensions must be varied proportionally.
2. All dimensions shown in millimetres

Colours :-

	WHITE
	BLUE

Department of Roads	Title :- ONE-WAY TRAFFIC	Drawing No. :- A33
TRAFFIC SIGNS MANUAL		



SCALE 1:5

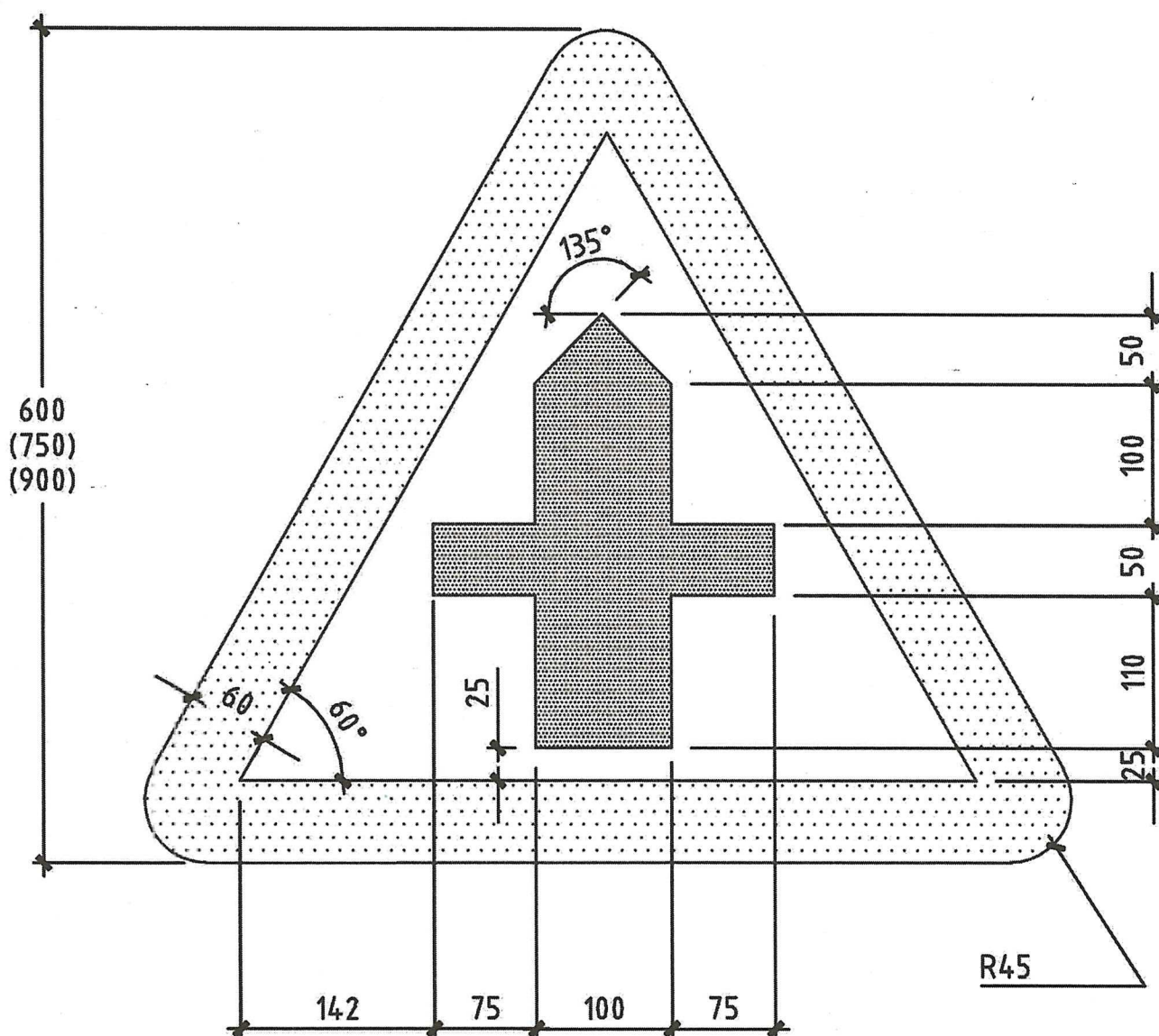
Notes :-

1. If using alternative overall signs dimensions, shown in brackets, the other sign dimensions must be varied proportionally.
2. All dimensions shown in millimetres

Colours :-

	WHITE
	BLUE

Department of Roads	Title :- CROSSROADS	Drawing No. :- B1
TRAFFIC SIGNS MANUAL		



SCALE 1:5

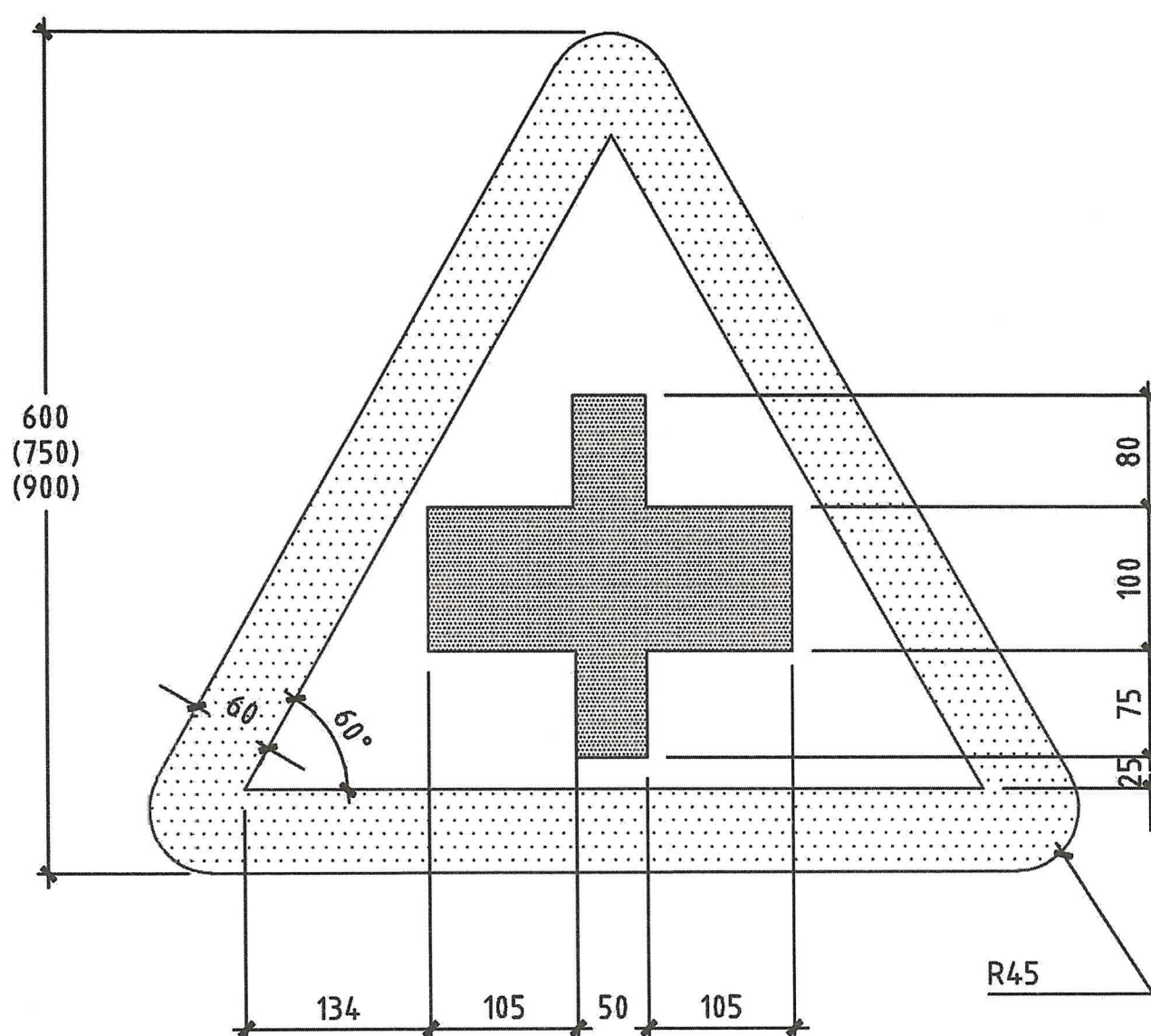
Notes :-

1. If using alternative overall signs dimensions, shown in brackets, the other sign dimensions must be varied proportionally.
2. All dimensions shown in millimetres

Colours :-

	WHITE
	RED
	BLACK

Department of Roads	Title :- MAJOR ROAD AHEAD (CROSSROADS)	Drawing No. :- B2
TRAFFIC SIGNS MANUAL		



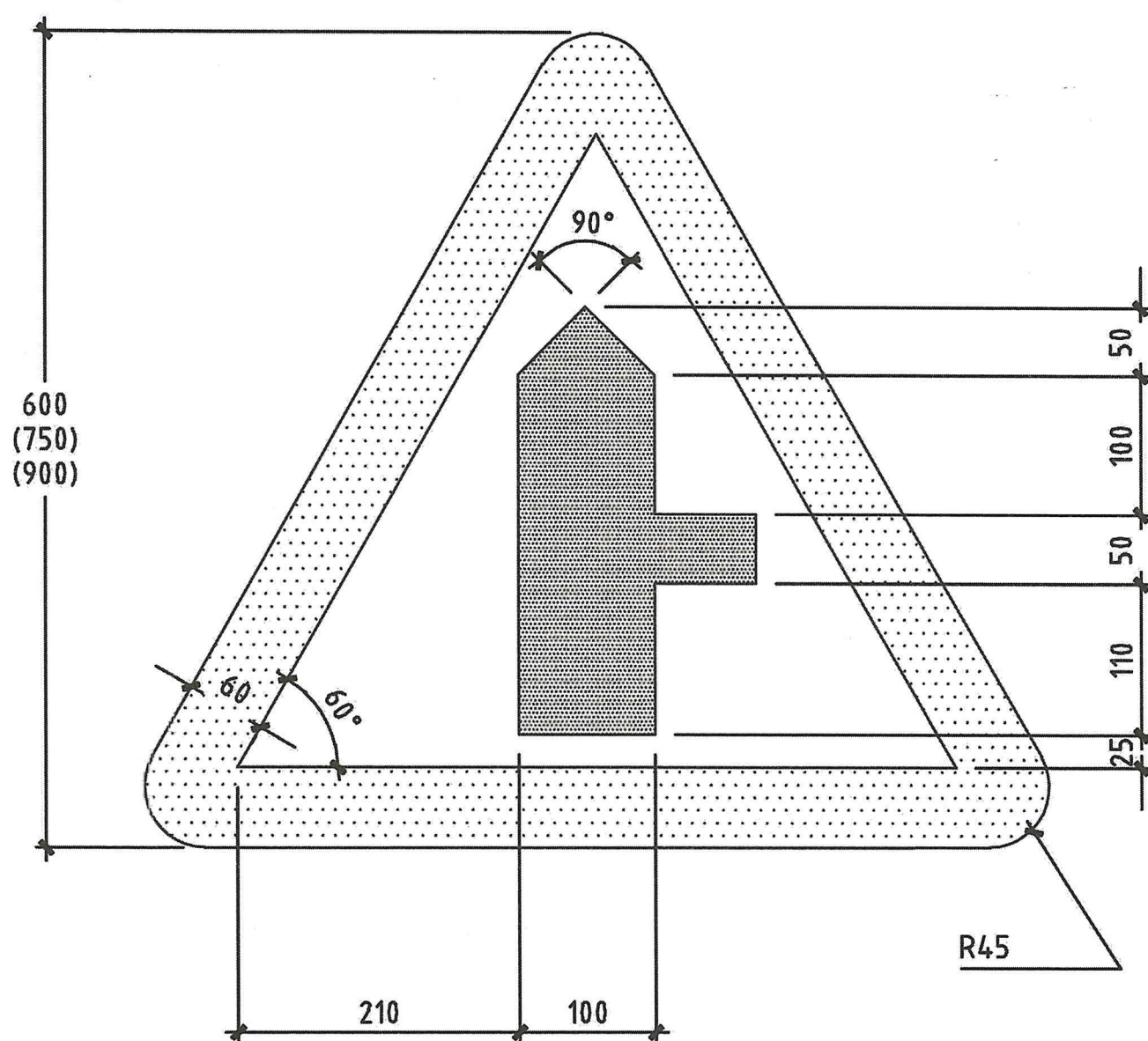
SCALE 1:5

Notes :-

1. If using alternative overall signs dimensions, shown in brackets, the other sign dimensions must be varied proportionally.
2. All dimensions shown in millimetres

Colours :-

	WHITE
	RED
	BLACK

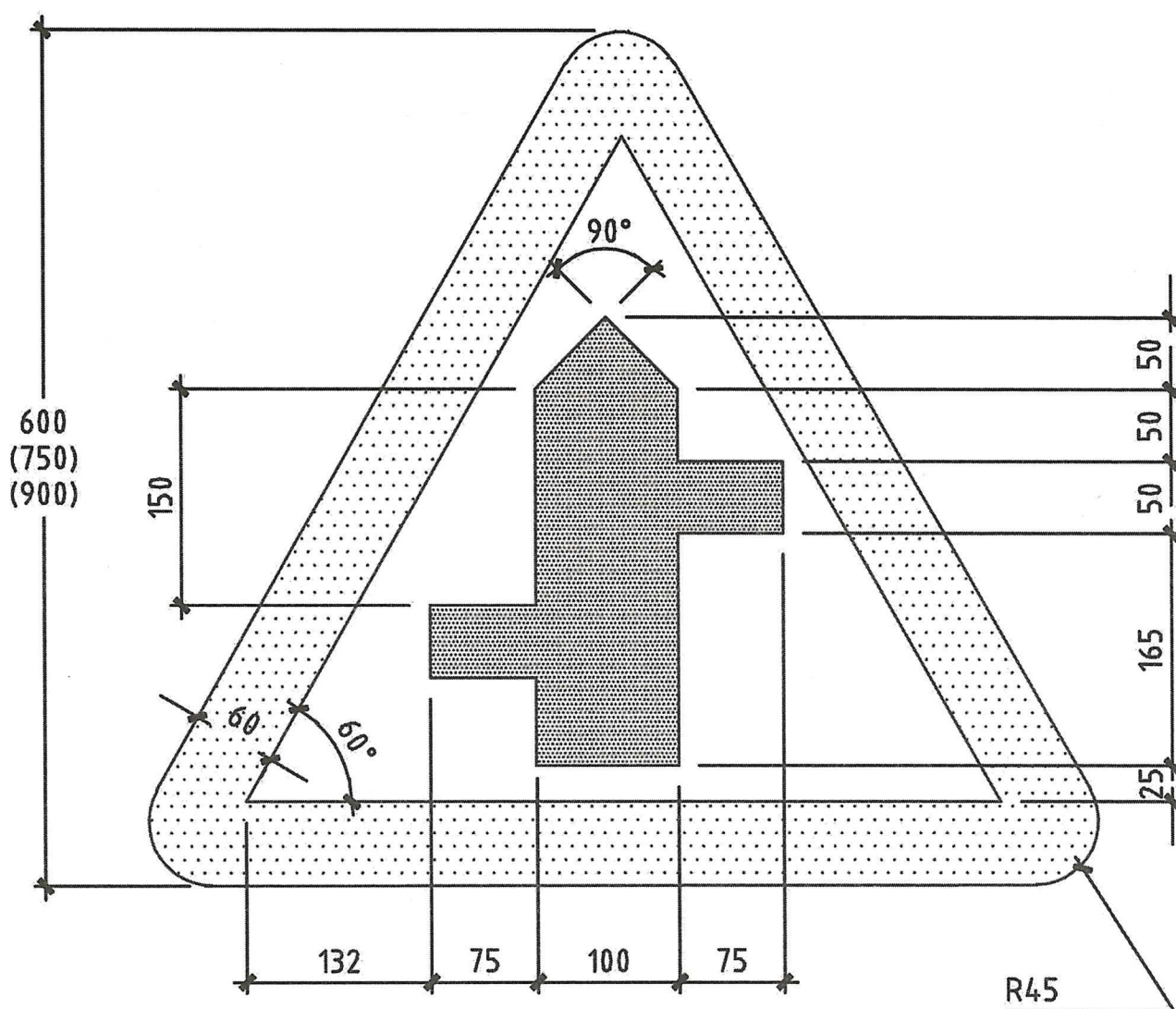


SCALE 1:5

1. If using alternative overall signs dimensions, shown in brackets, the other sign dimensions must be varied proportionally.
2. All dimensions shown in millimetres

	WHITE
	RED
	BLACK

Department of Roads	Title :- STAGGERED JUNCTION (SYMBOL MAY BE REVERSED)	Drawing No. :- B4
TRAFFIC SIGNS MANUAL		



SCALE 1:5

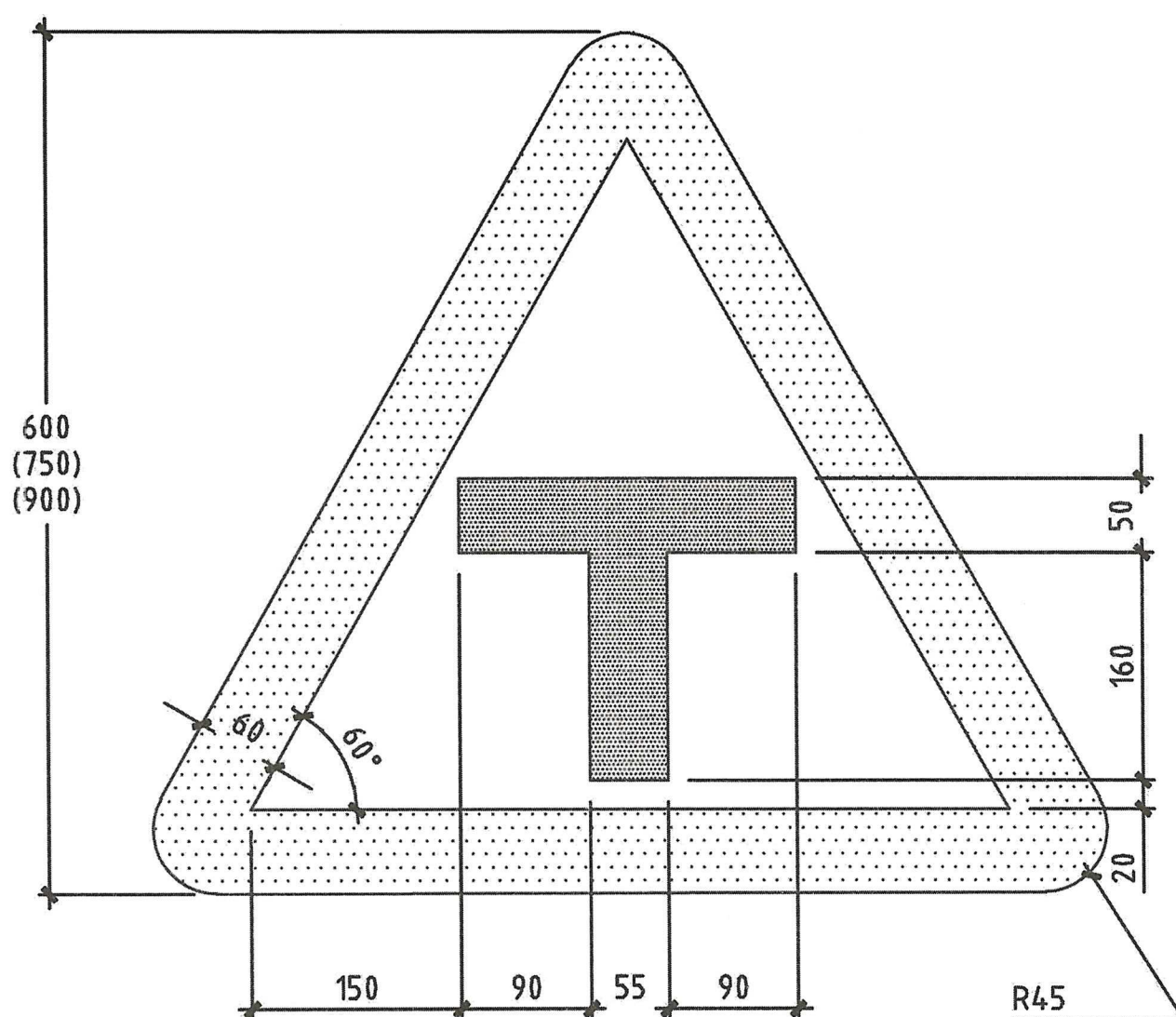
Notes :-

1. If using alternative overall signs dimensions, shown in brackets, the other sign dimensions must be varied proportionally.
2. All dimensions shown in millimetres

Colours :-

	WHITE
	RED
	BLACK

Department of Roads	Title :- T-JUNCTION	Drawing No. :- B5
TRAFFIC SIGNS MANUAL		



SCALE 1:5

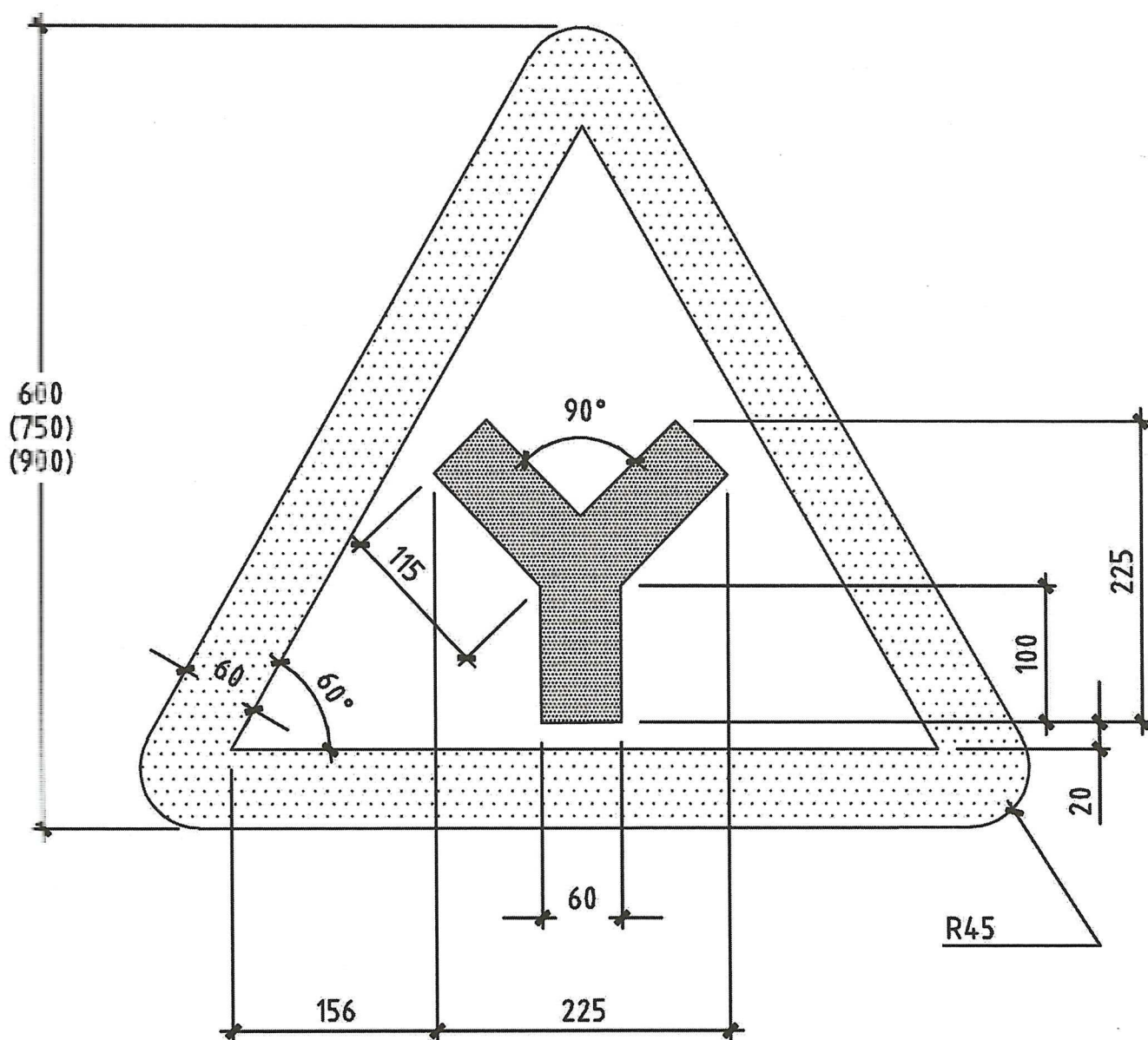
Notes :-

1. If using alternative overall signs dimensions, shown in brackets, the other sign dimensions must be varied proportionally.
2. All dimensions shown in millimetres

Colours :-

	WHITE
	RED
	BLACK

Department of Roads	Title :- Y-JUNCTION	Drawing No. :- B6
TRAFFIC SIGNS MANUAL		



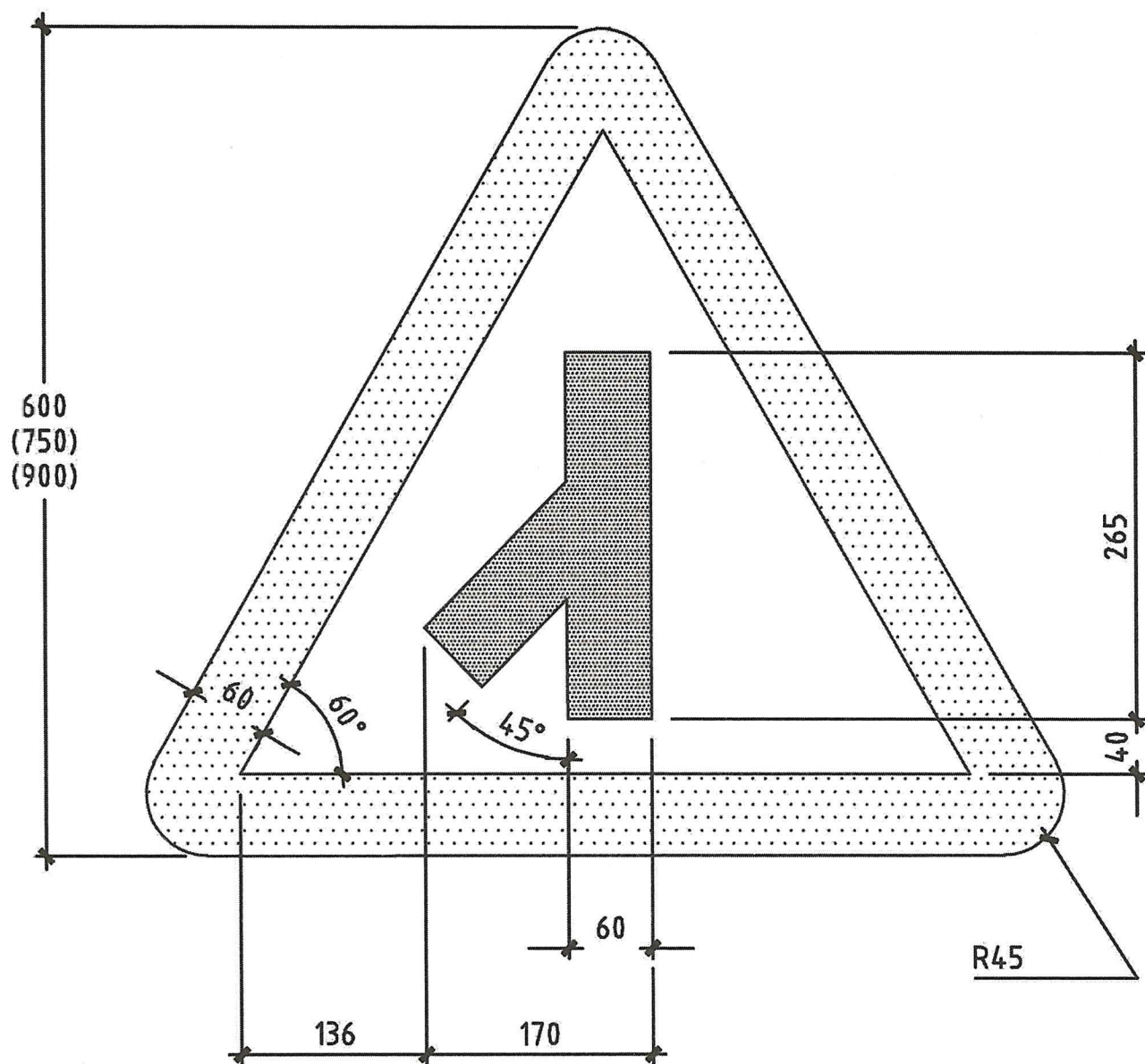
SCALE 1:5

Notes :-

1. If using alternative overall signs dimensions, shown in brackets, the other sign dimensions must be varied proportionally.
2. All dimensions shown in millimetres

Colours :-

	WHITE
	RED
	BLACK



SCALE 1:5

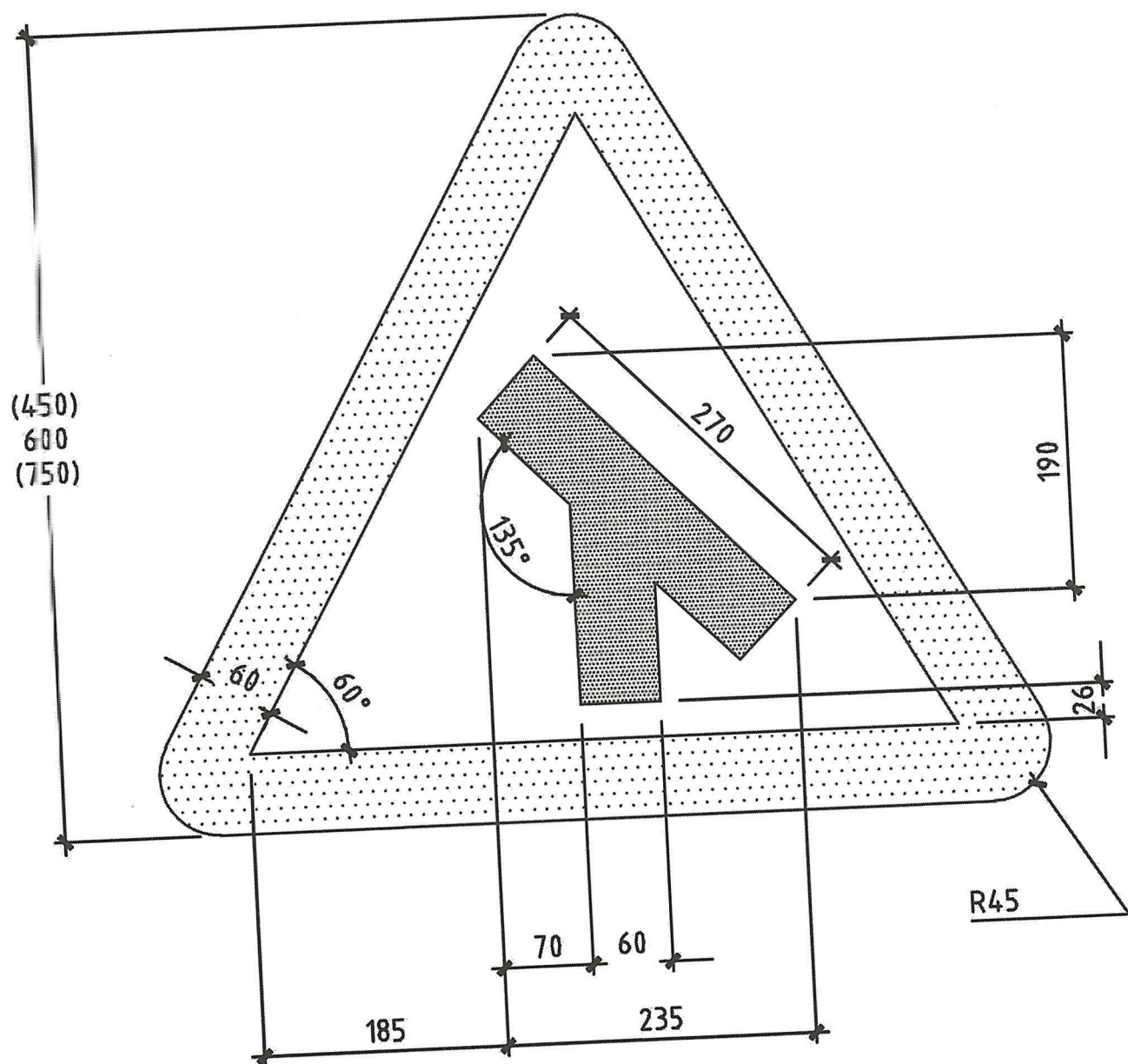
Notes :-

1. If using alternative overall signs dimensions, shown in brackets, the other sign dimensions must be varied proportionally.
2. All dimensions shown in millimetres

Colours :-

	WHITE
	RED
	BLACK

Department of Roads	Title :-	Drawing No. :-
TRAFFIC SIGNS MANUAL	TRAFFIC MERGES FROM RIGHT	B8



SCALE 1:5

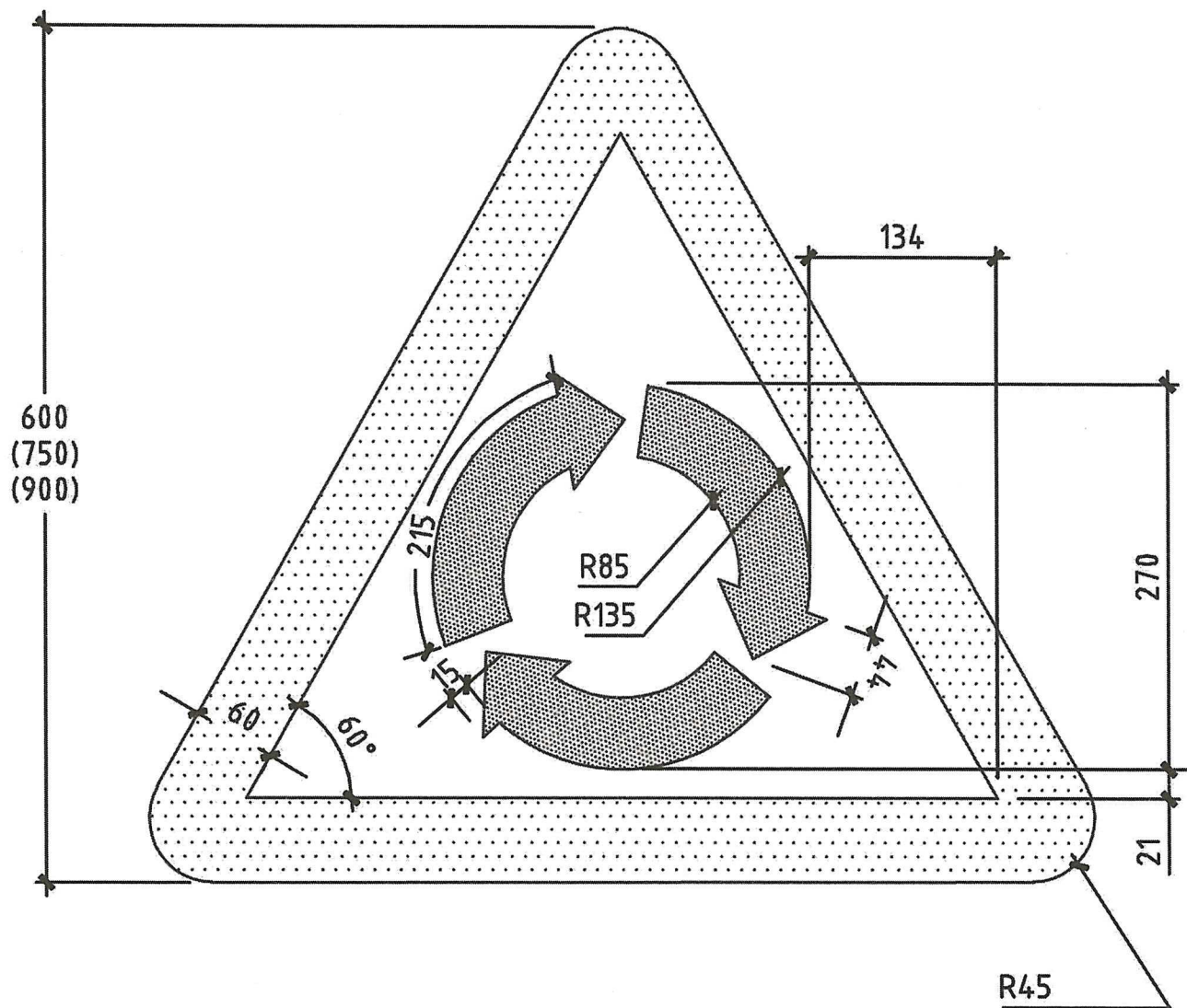
Notes :-

1. If using alternative overall signs dimensions, shown in brackets, the other sign dimensions must be varied proportionally.
2. All dimensions shown in millimetres

Colours :-

	WHITE
	RED
	BLACK

Department of Roads	Title :- ROUNDAABOUT	Drawing No. :- B9
TRAFFIC SIGNS MANUAL		



SCALE 1:5

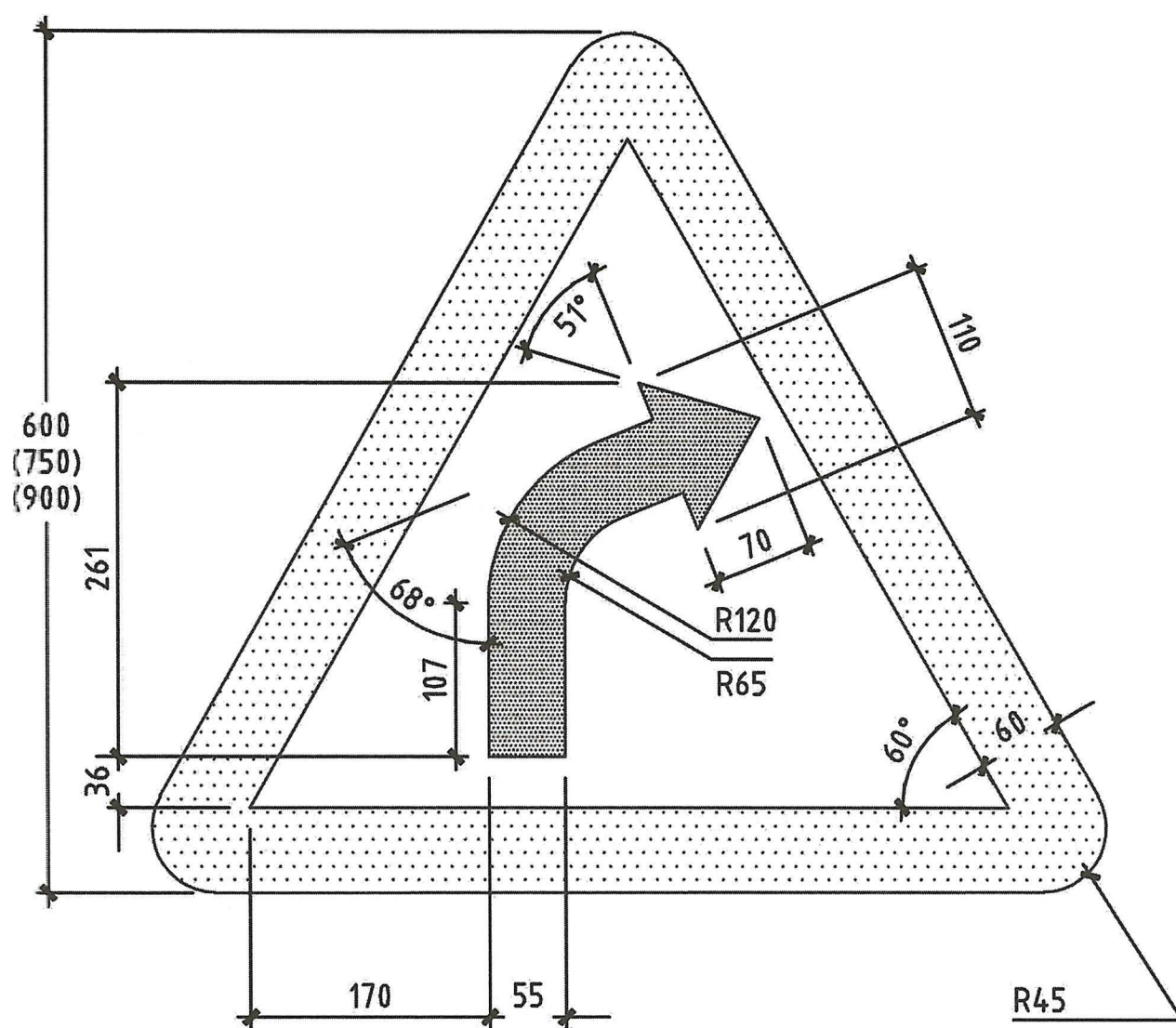
Notes :-

1. If using alternative overall signs dimensions, shown in brackets, the other sign dimensions must be varied proportionally.
2. All dimensions shown in millimetres

Colours :-

	WHITE
	RED
	BLACK

Department of Roads	Title :- BEND TO RIGHT (LEFT IF SYMBOL IS REVERSED)	Drawing No. :- B10
TRAFFIC SIGNS MANUAL		




SCALE 1:5

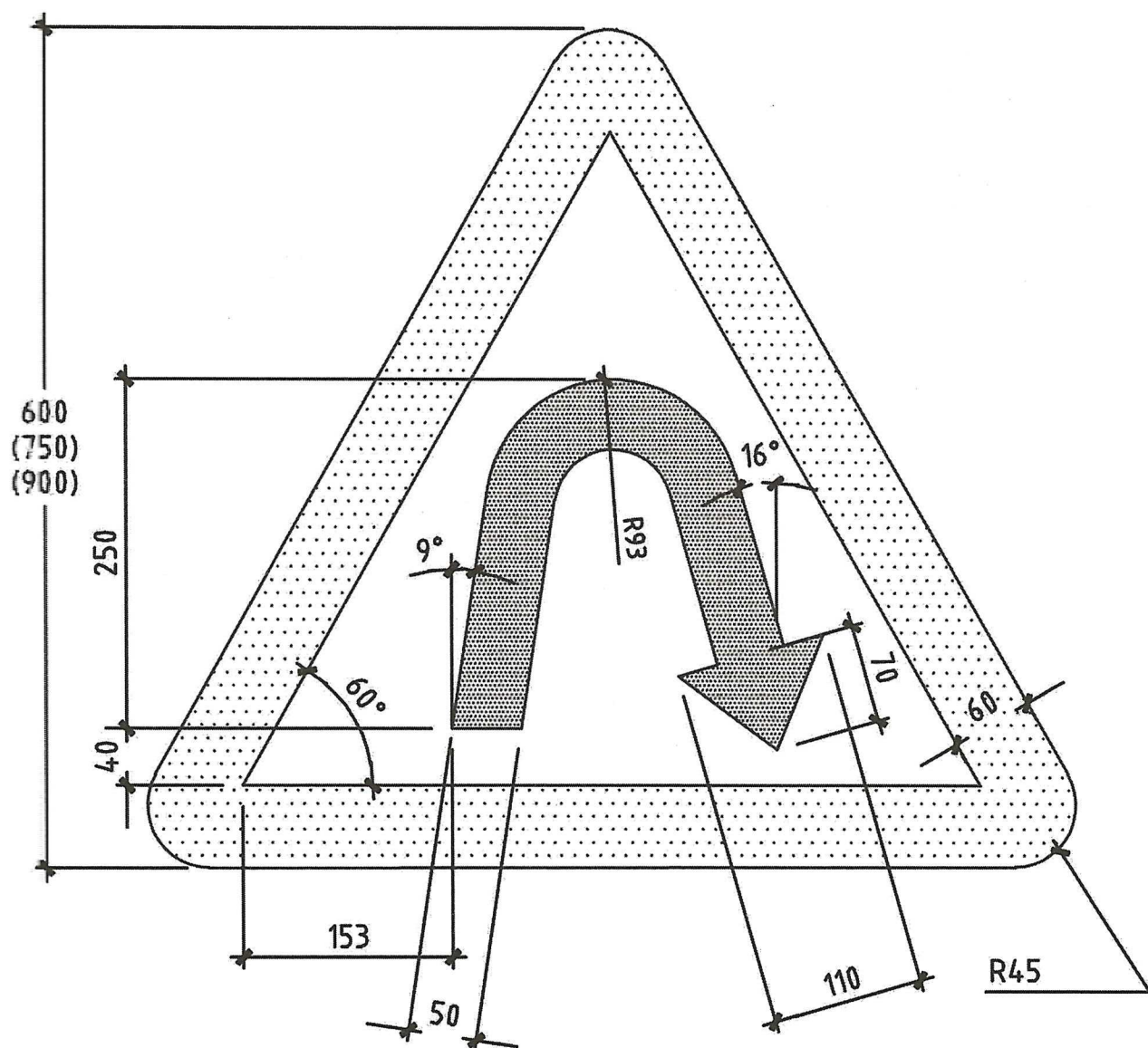
Notes :-

1. If using alternative overall signs dimensions, shown in brackets, the other sign dimensions must be varied proportionally.
2. All dimensions shown in millimetres

Colours :-

	WHITE
	RED
	BLACK

Department of Roads	Title :-	Drawing No. :-
TRAFFIC SIGNS MANUAL	HAIRPIN BEND TO RIGHT (LEFT IF SYMBOL IS REVERSED)	B11



SCALE 1:5

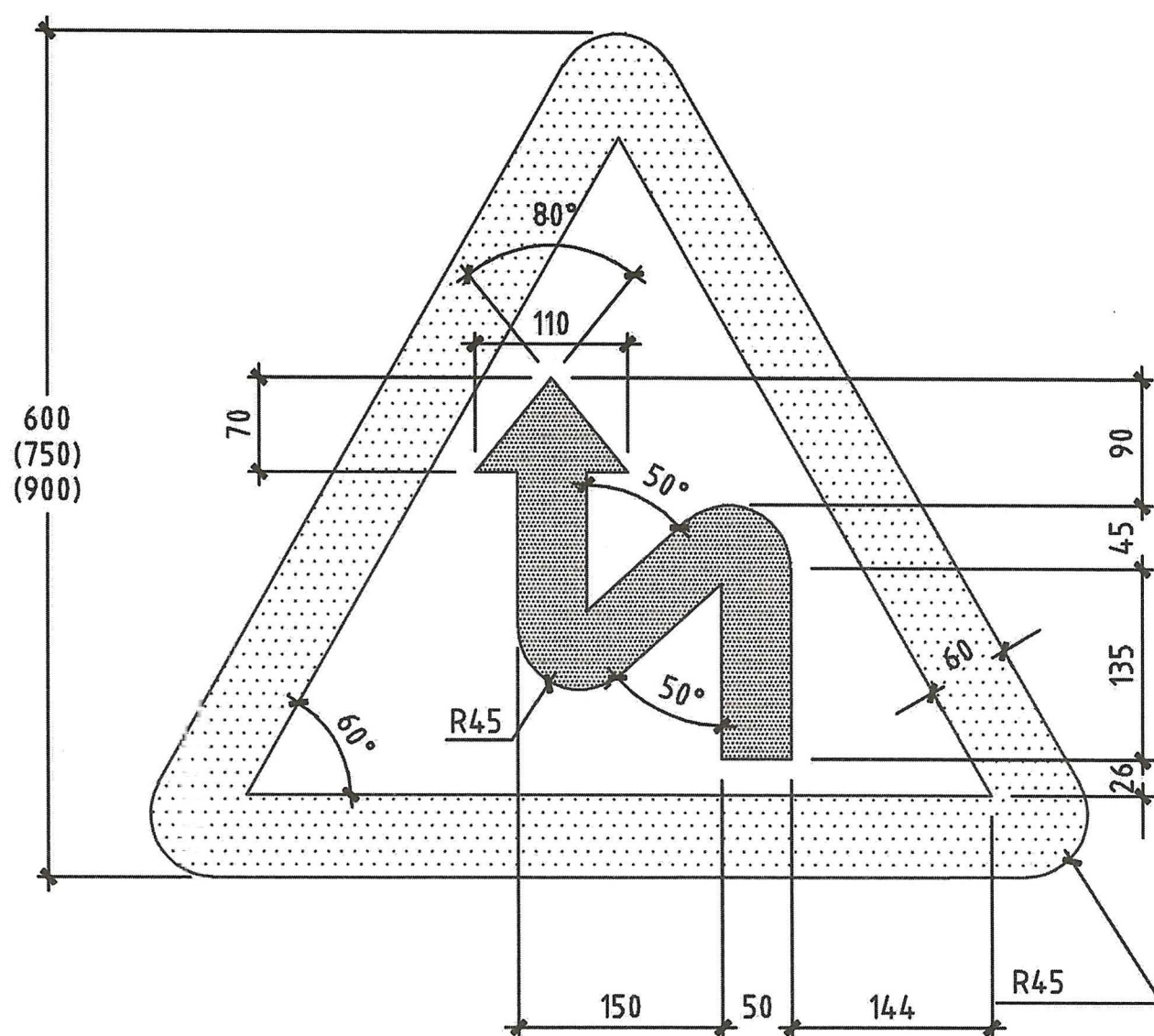
Notes :-

1. If using alternative overall signs dimensions, shown in brackets, the other sign dimensions must be varied proportionally.
2. All dimensions shown in millimetres

Colours :-

	WHITE
	RED
	BLACK

Department of Roads	Title :-	Drawing No. :-
TRAFFIC SIGNS MANUAL	DOUBLE BEND LEFT FIRST (RIGHT IF SYMBOL IS REVERSED)	B12



SCALE 1:5

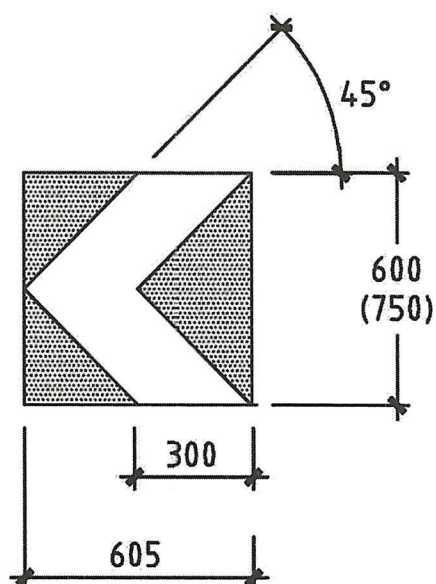
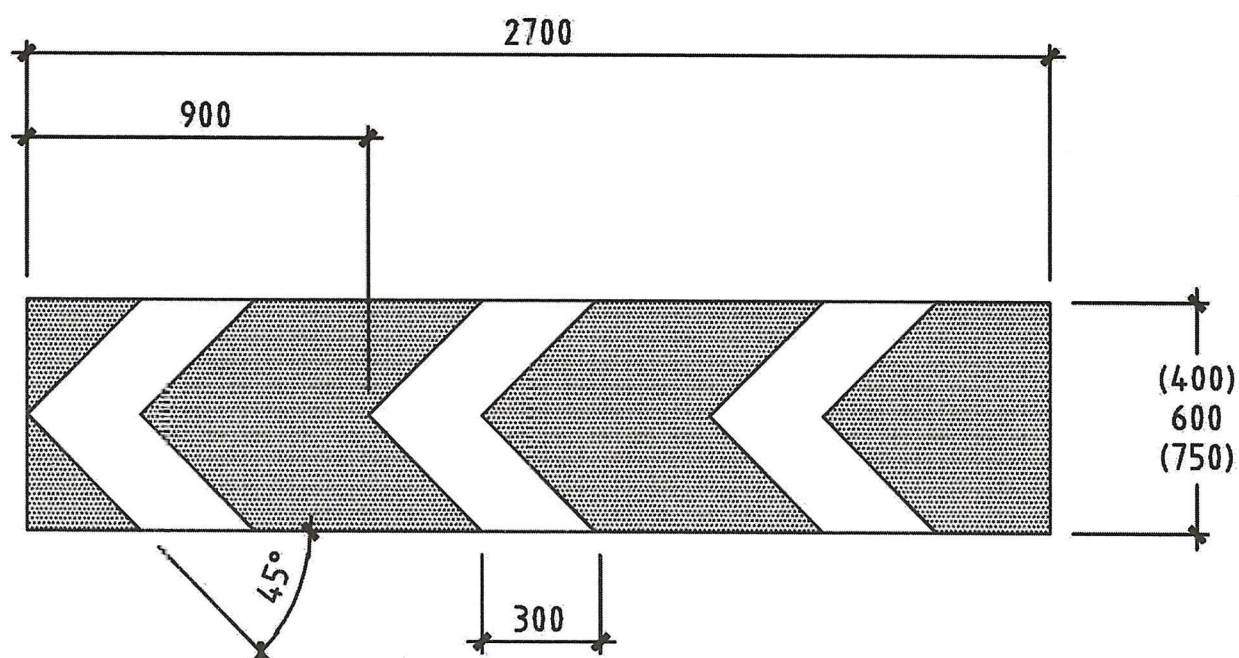
Notes :-

1. If using alternative overall signs dimensions, shown in brackets, the other sign dimensions must be varied proportionally.
2. All dimensions shown in millimetres

Colours :-

	WHITE
	RED
	BLACK

Department of Roads	Title :- SHARP LEFT HAND BEND (RIGHT IF SIGN REVERSED)	Drawing No. :- B13
TRAFFIC SIGNS MANUAL		



(SINGLE CHEVRON VARIATION)

SCALE 1:20

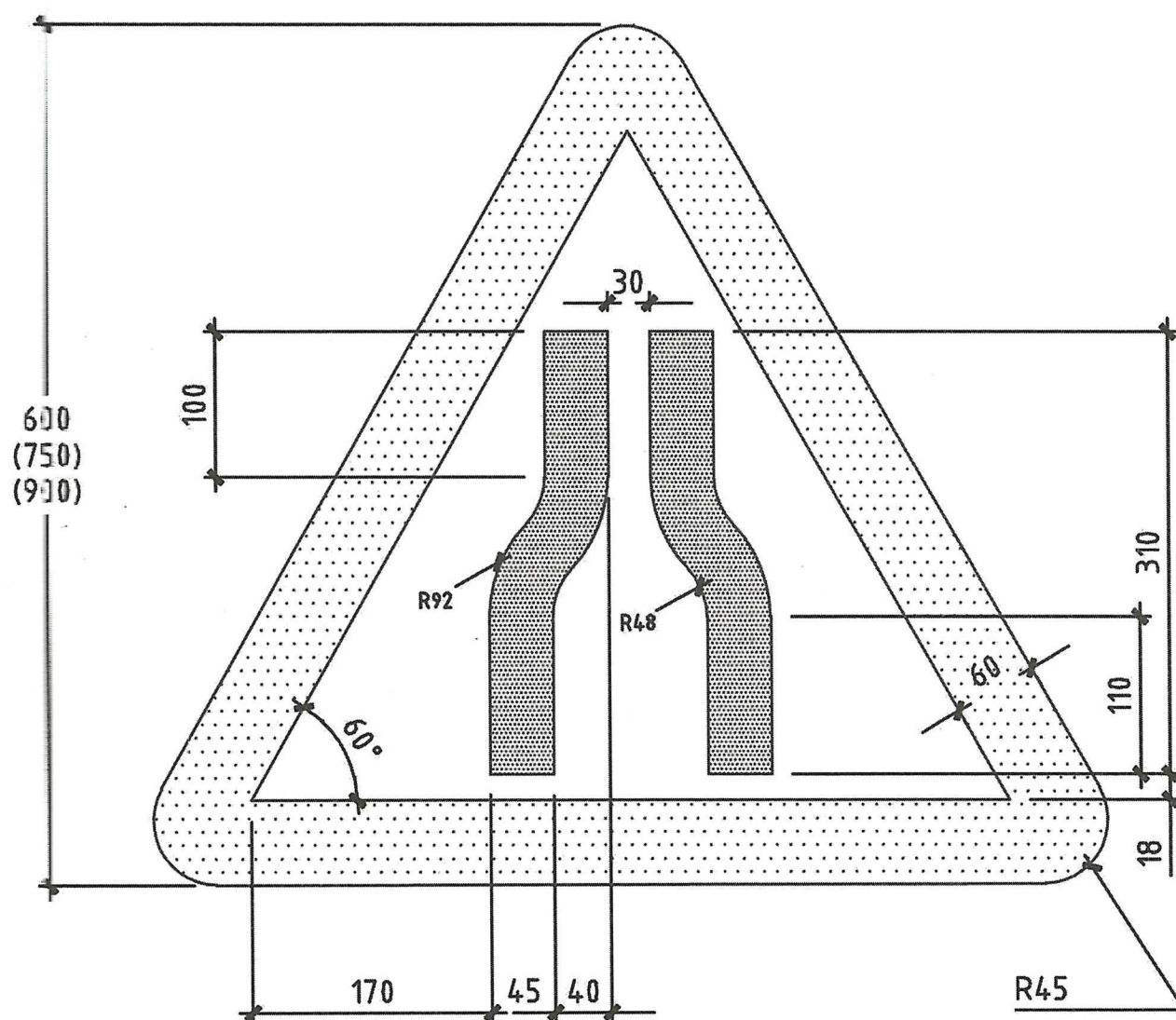
Notes :-

1. If using alternative overall signs dimensions, shown in brackets, the other sign dimensions must be varied proportionally.
2. All dimensions shown in millimetres

Colours :-

 WHITE
 BLACK

Department of Roads	Title :- ROAD NARROWS ON BOTH SIDES	Drawing No. :- B14
TRAFFIC SIGNS MANUAL		



SCALE 1:5

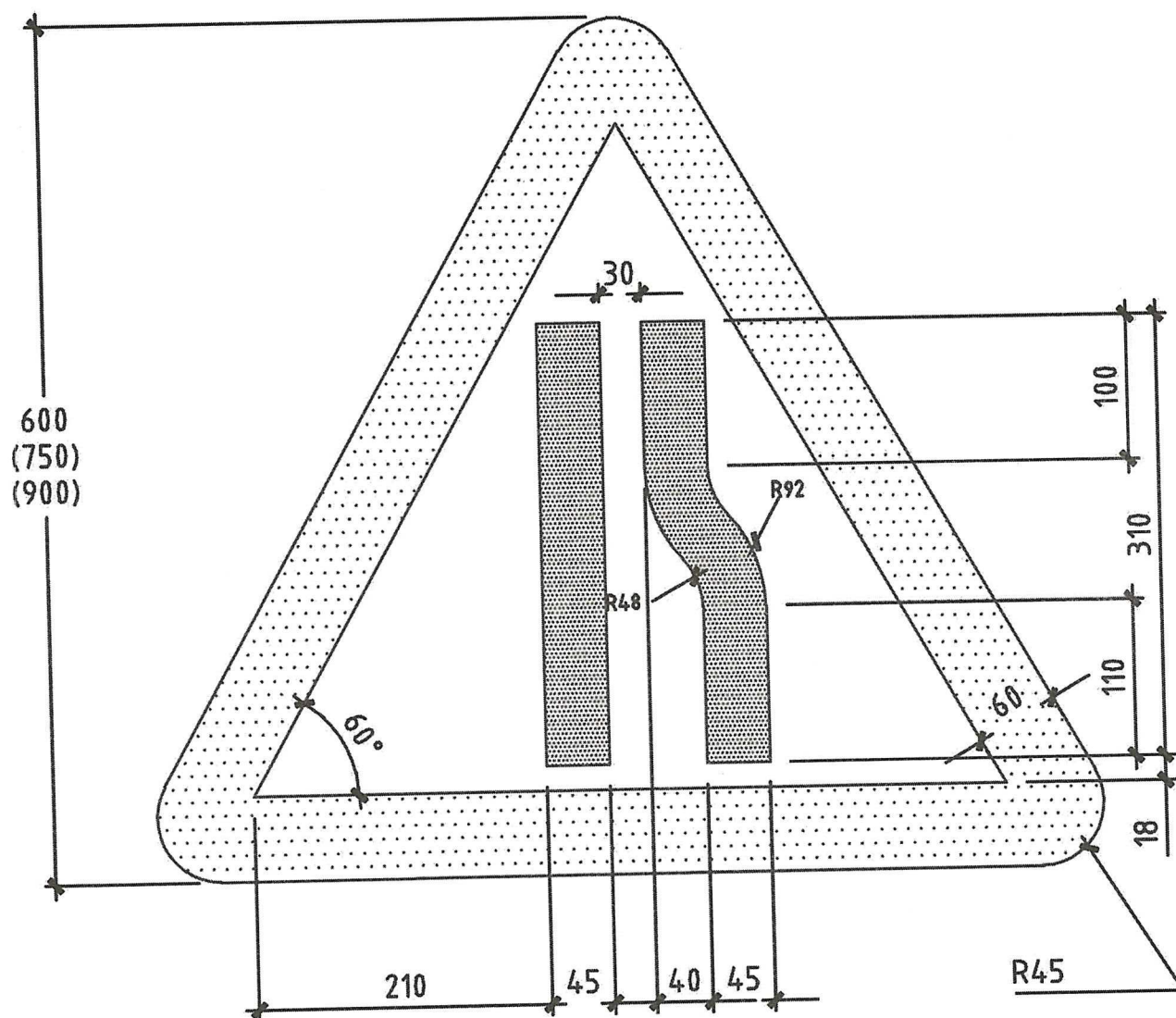
Notes :-

1. If using alternative overall signs dimensions, shown in brackets, the other sign dimensions must be varied proportionally.
2. All dimensions shown in millimetres

Colours :-

	WHITE
	RED
	BLACK

Department of Roads	Title :- ROAD NARROWS ON RIGHT (LEFT IF SIGN REVERSED)	Drawing No. :- B15
TRAFFIC SIGNS MANUAL		



SCALE 1:5

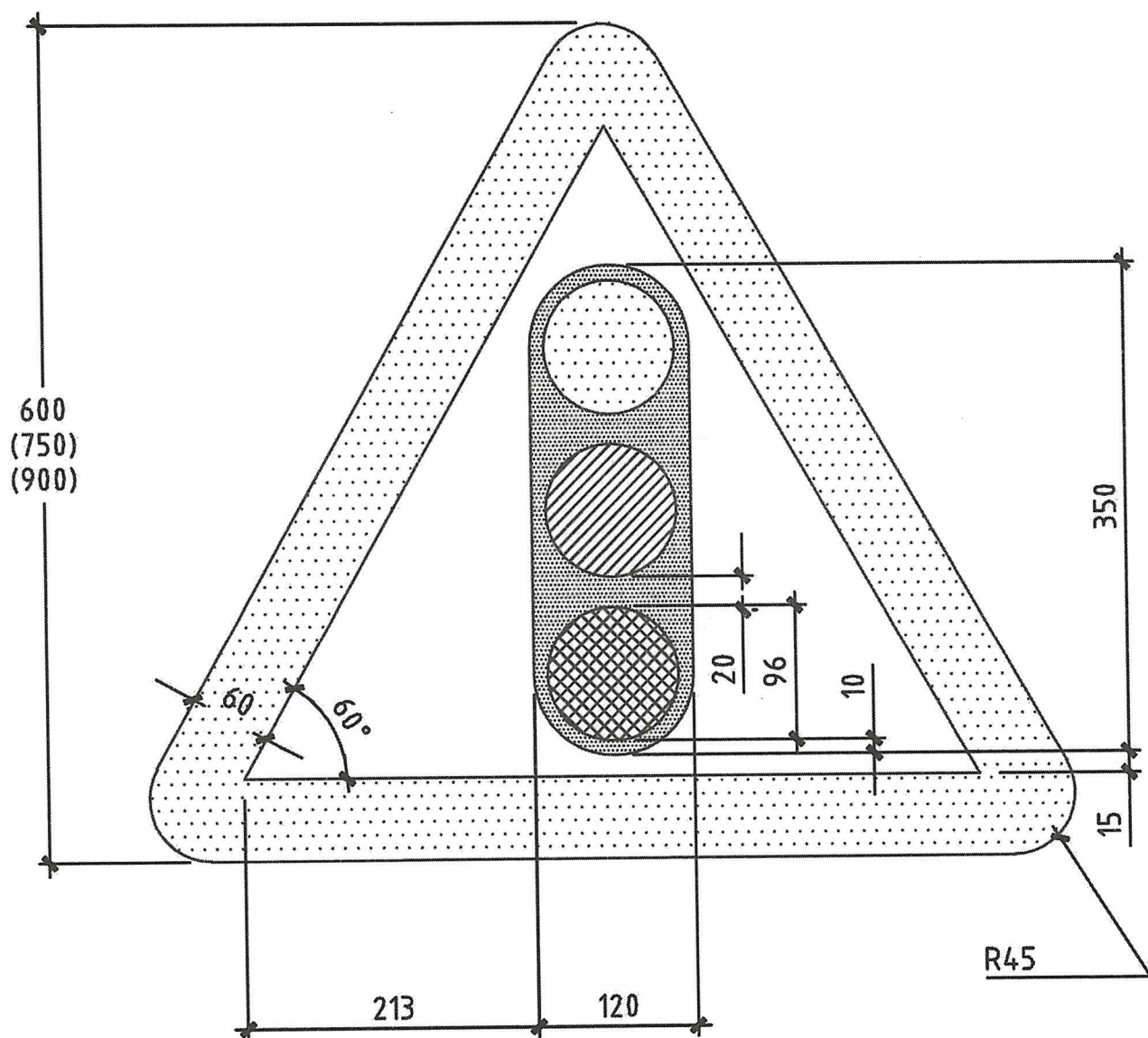
Notes :-

1. If using alternative overall signs dimensions, shown in brackets, the other sign dimensions must be varied proportionally.
2. All dimensions shown in millimetres

Colours :-

	WHITE
	RED
	BLACK

Department of Roads	Title :- TRAFFIC SIGNALS	Drawing No. :- B17
TRAFFIC SIGNS MANUAL		



SCALE 1:5

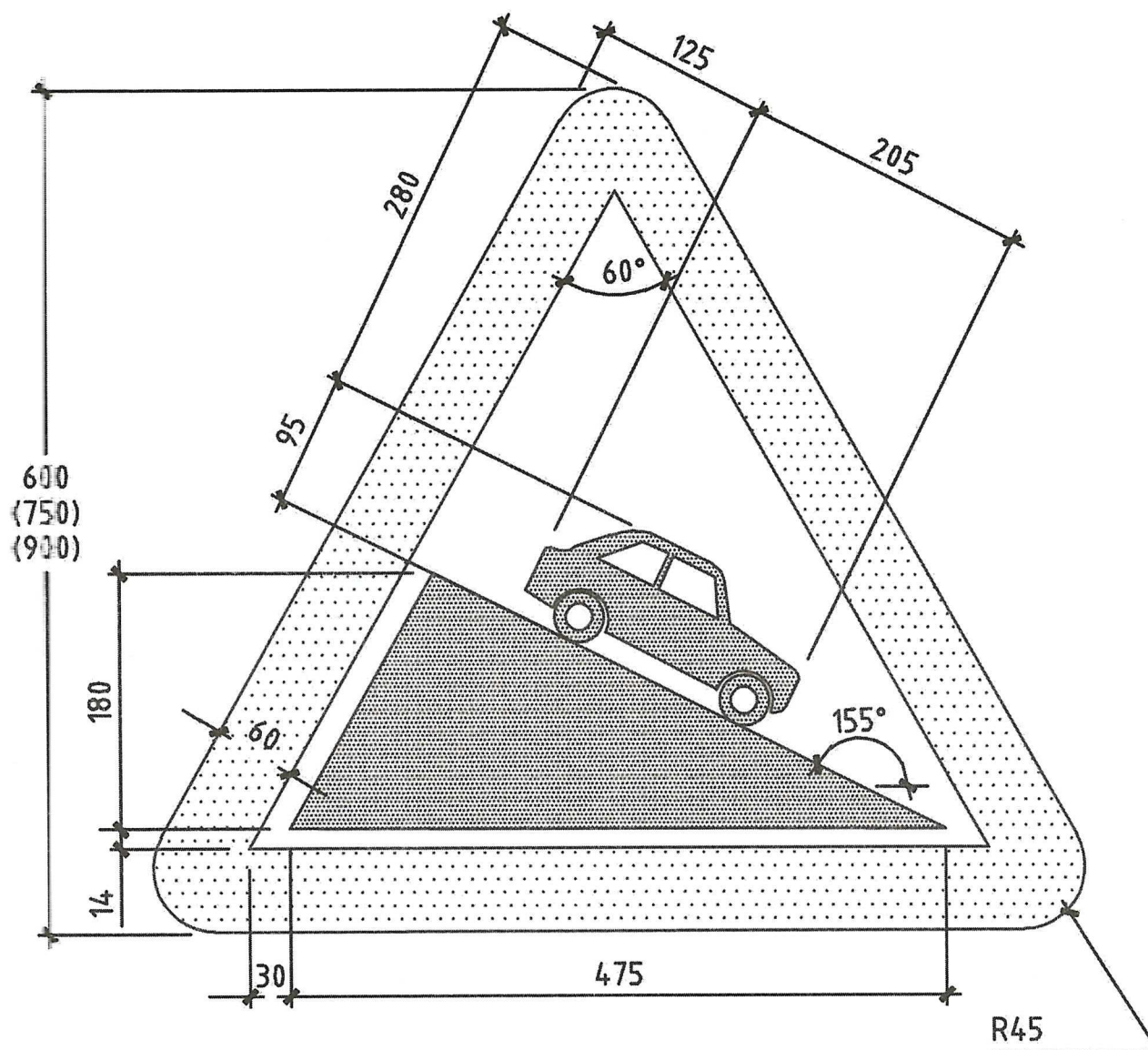
Notes :-

1. If using alternative overall signs dimensions, shown in brackets, the other sign dimensions must be varied proportionally.
2. All dimensions shown in millimetres

Colours :-

	WHITE		AMBER
	RED		GREEN
	BLACK		

Department of Roads	Title :- STEEP HILL DOWNWARDS	Drawing No. :- B18
TRAFFIC SIGNS MANUAL		



SCALE 1:5

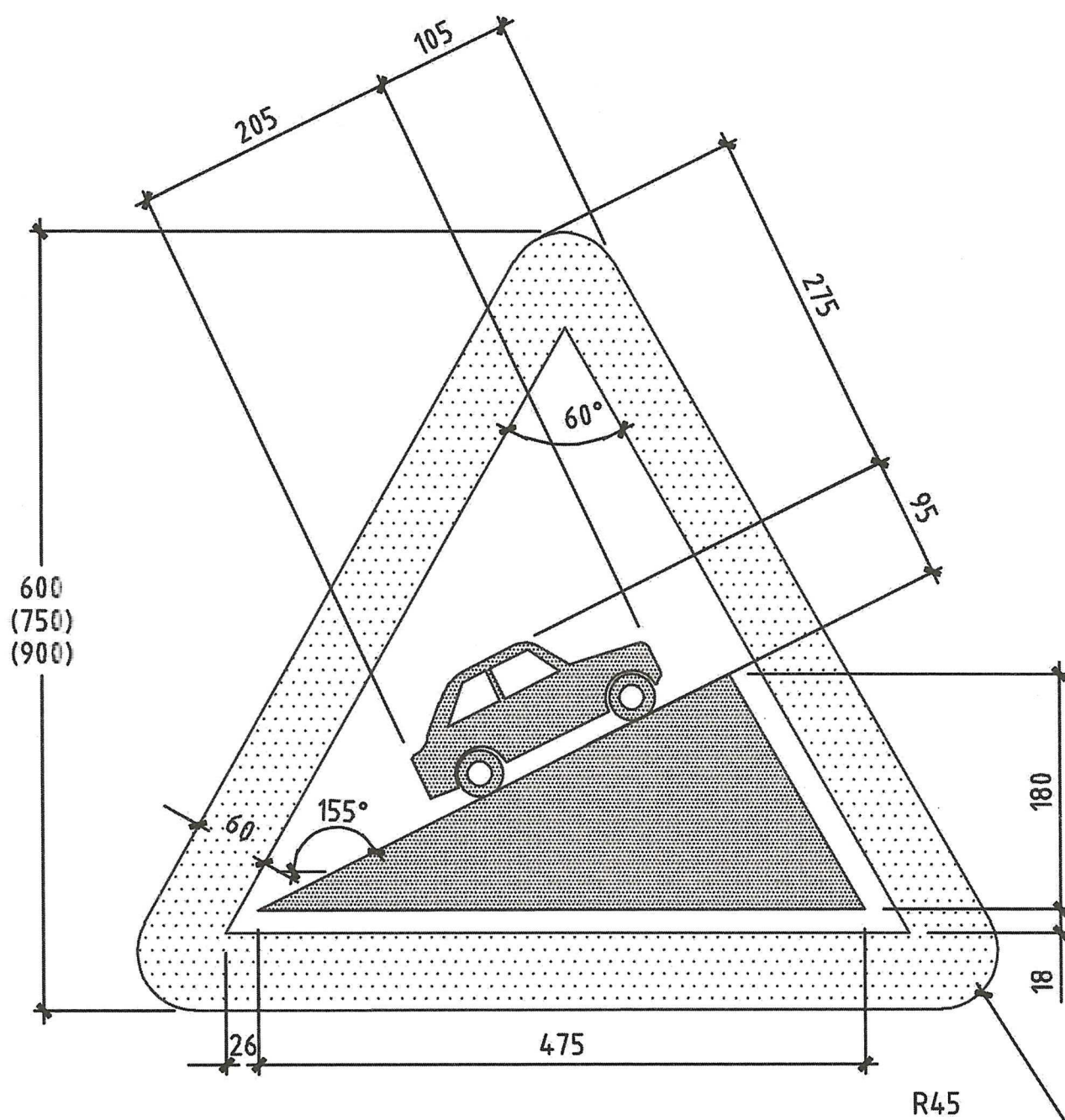
Notes :-

1. If using alternative overall signs dimensions, shown in brackets, the other sign dimensions must be varied proportionally.
2. All dimensions shown in millimetres

Colours :-

	WHITE
	BLACK
	RED

Department of Roads	Title :- STEEP HILL UPWARDS	Drawing No. :- B19
TRAFFIC SIGNS MANUAL		



SCALE 1:5

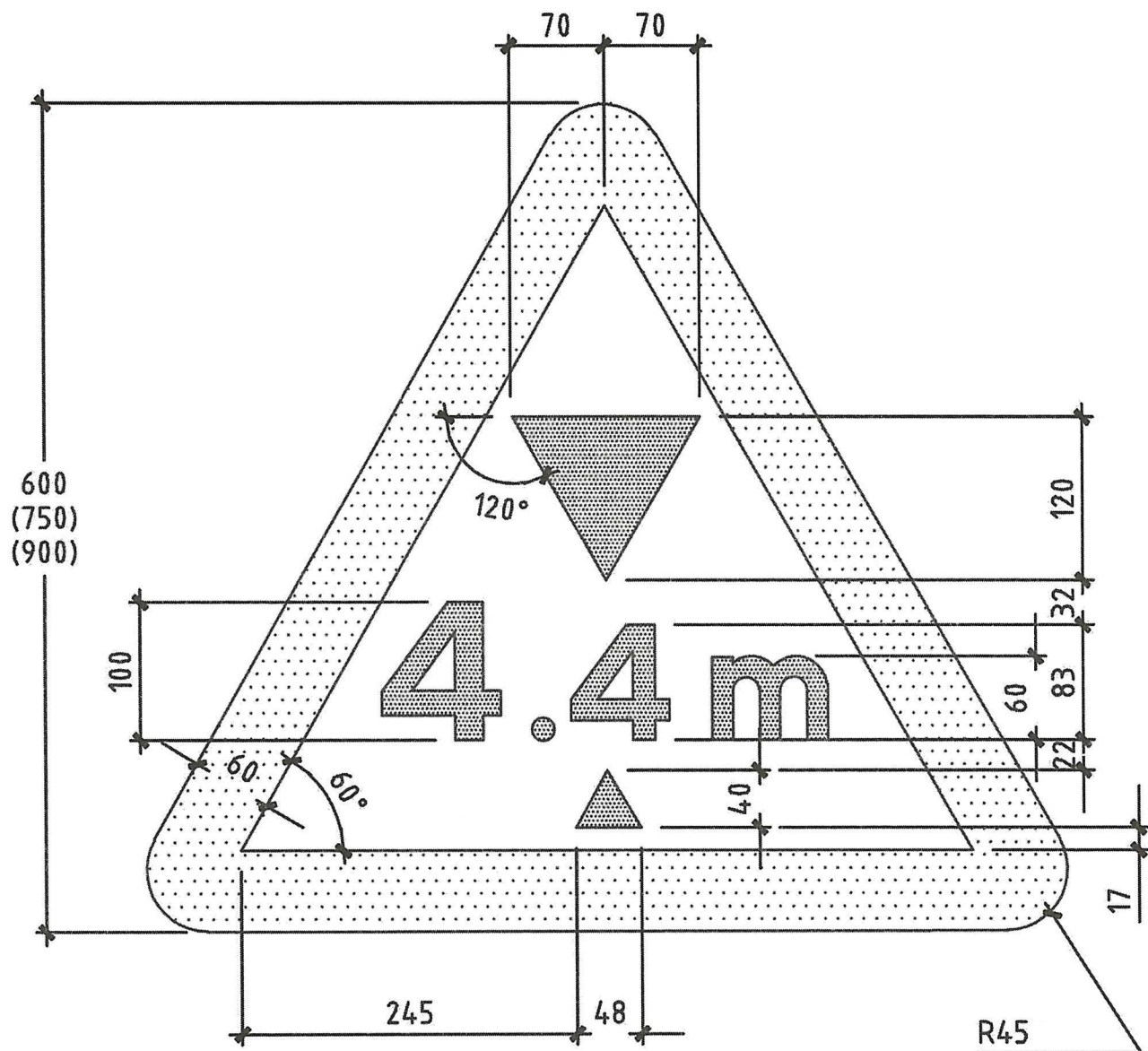
Notes :-

1. If using alternative overall signs dimensions, shown in brackets, the other sign dimensions must be varied proportionally.
2. All dimensions shown in millimetres

Colours :-

	WHITE
	BLACK
	RED

Department of Roads	Title :- HEIGHT LIMIT AHEAD	Drawing No. :- B20
TRAFFIC SIGNS MANUAL		



SCALE 1:5

Notes :-

1. If using alternative overall signs dimensions, shown in brackets, the other sign dimensions must be varied proportionally.
2. All dimensions shown in millimetres

Colours :-

 WHITE
 BLACK
 RED

BLACK
RED

Department of Roads (S

NEW TRAFFIC SIGN

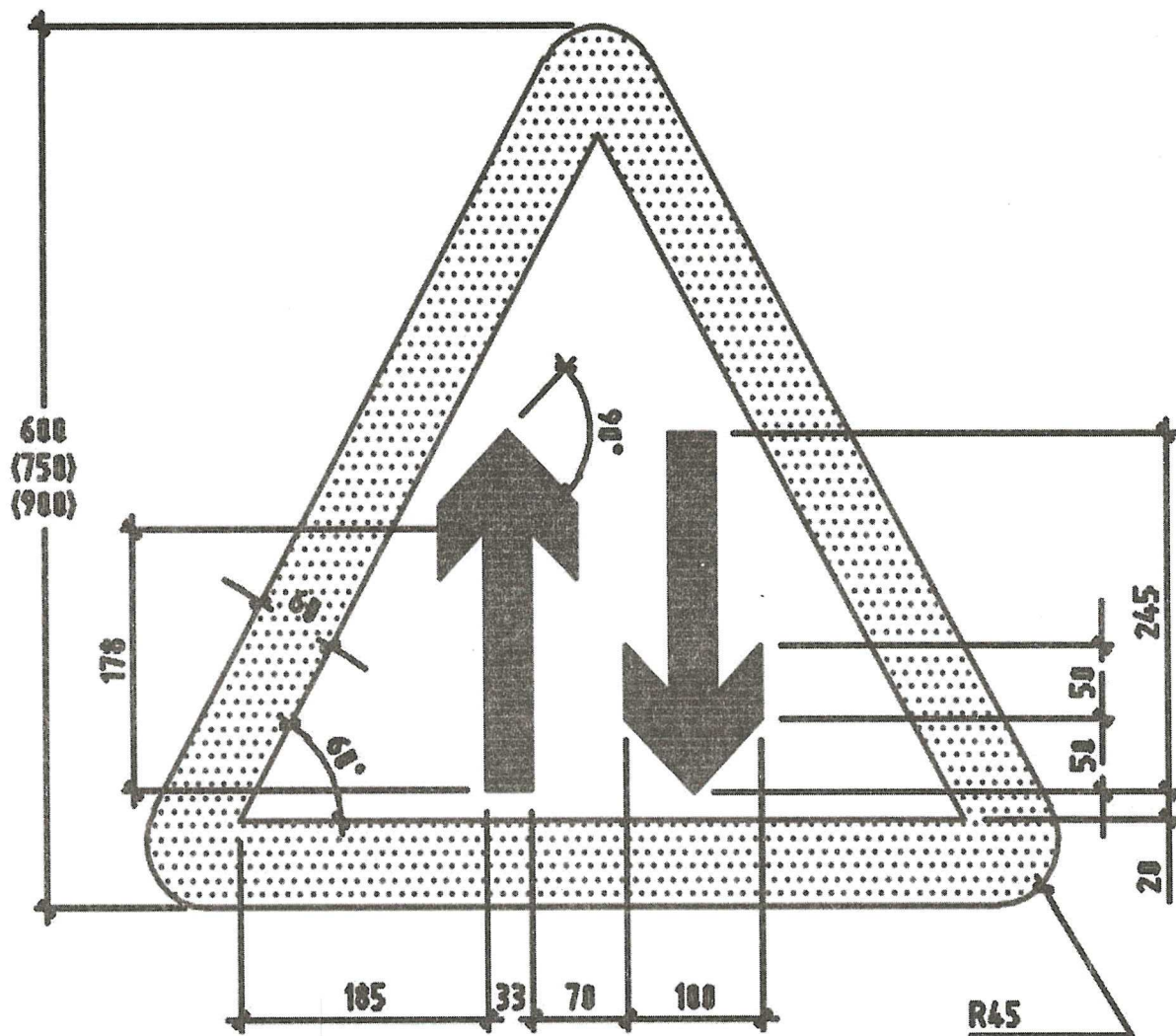
TRAFFIC SIGNS MANUAL

Title :-

TWO-WAY TRAFFIC
STRAIGHT AHEAD

Drawing No. :-

B21






SCALE 1:5

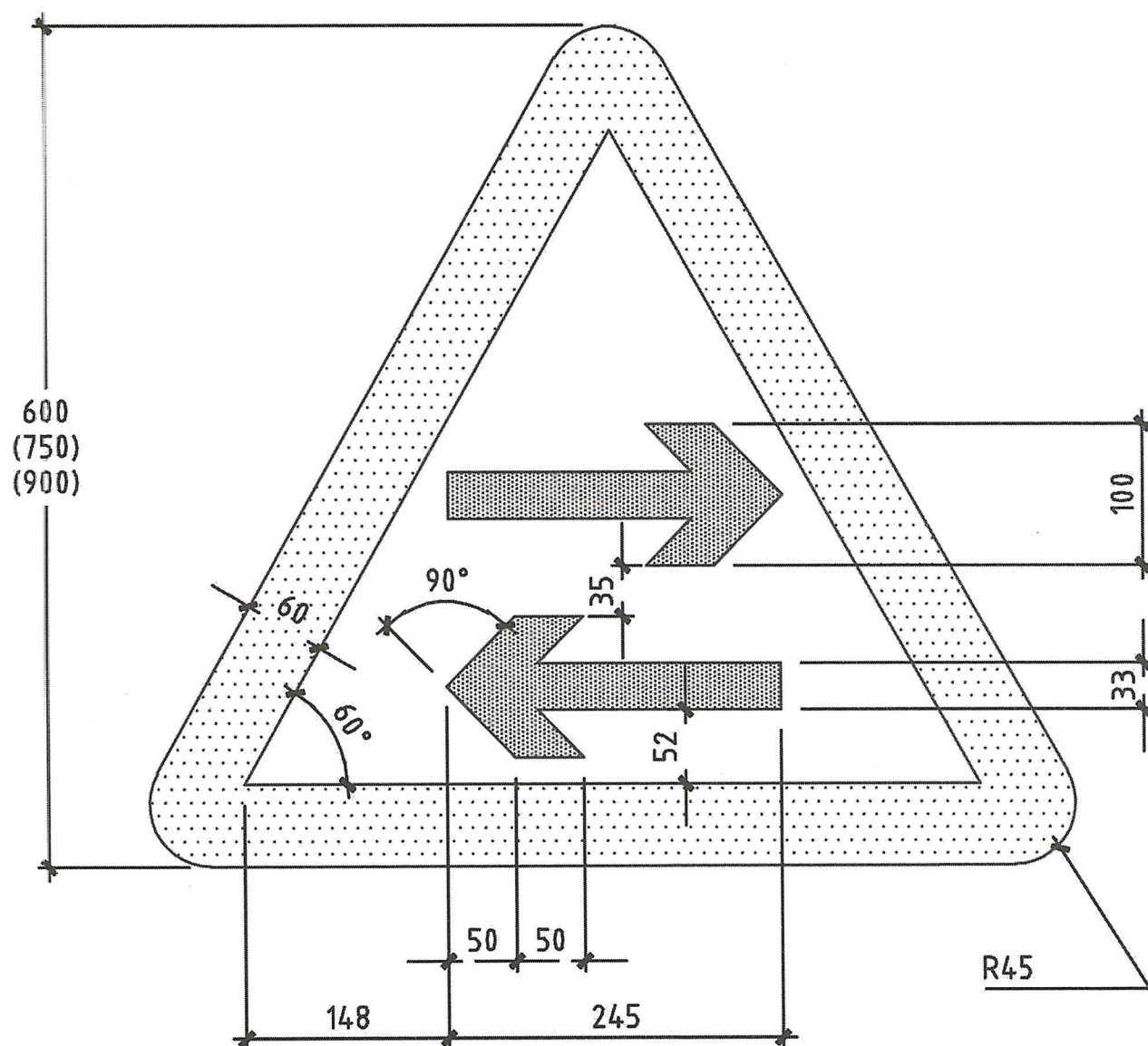
Notes :-

1. If using alternative overall sign dimensions, shown in brackets, the other sign dimensions must be varied proportionally.
2. All dimensions shown in millimetres

Colours :-

	WHITE
	BLACK
	RED

Department of Roads	Title :- TWO-WAY TRAFFIC CROSSES ONE-WAY ROAD	Drawing No. :- B22
TRAFFIC SIGNS MANUAL		



SCALE 1:5

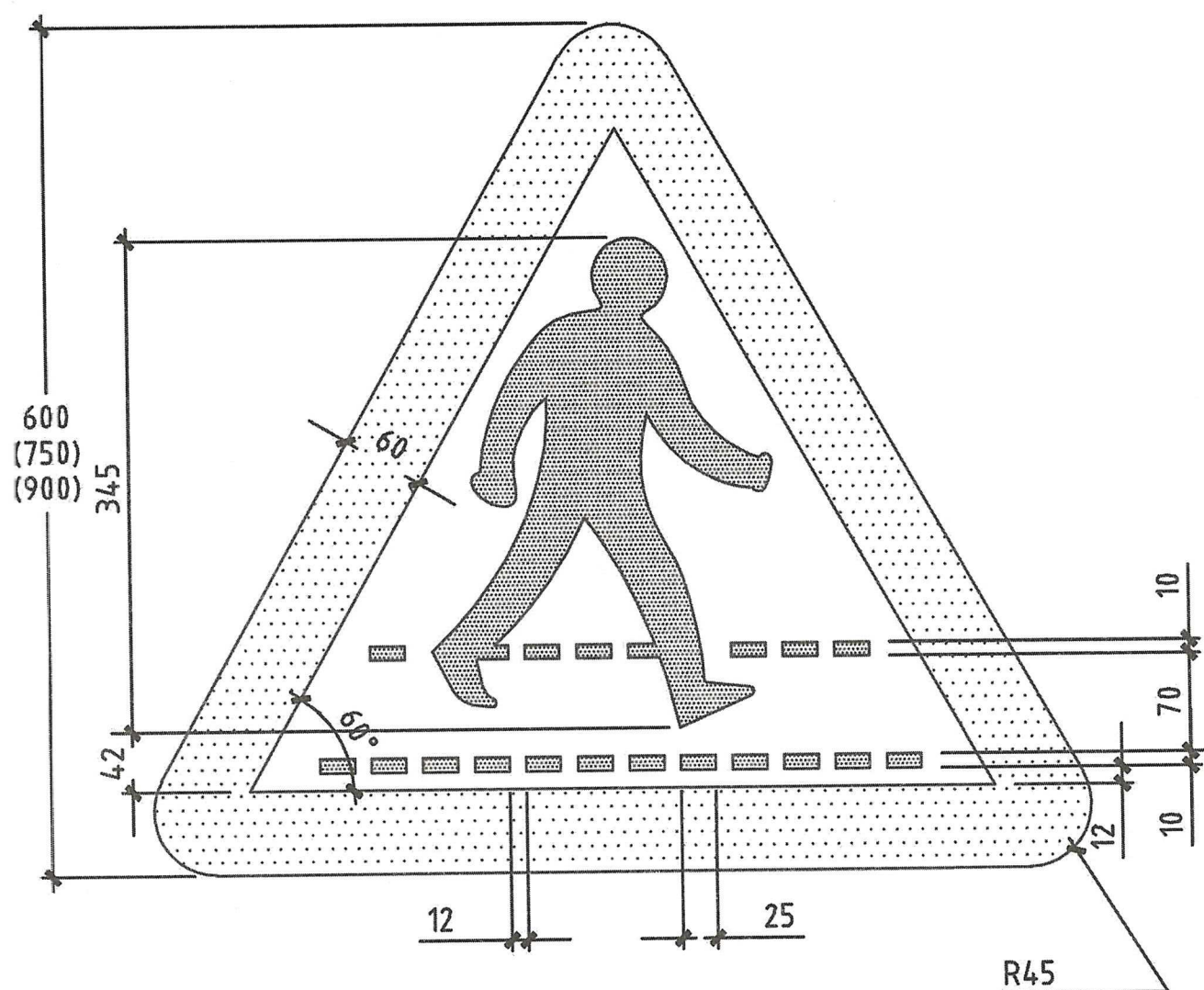
Notes :-

1. If using alternative overall signs dimensions, shown in brackets, the other sign dimensions must be varied proportionally.
2. All dimensions shown in millimetres

Colours :-

	WHITE
	BLACK
	RED

Department of Roads	Title :- PEDESTRIAN CROSSING	Drawing No. :- B23
TRAFFIC SIGNS MANUAL		



SCALE 1:5

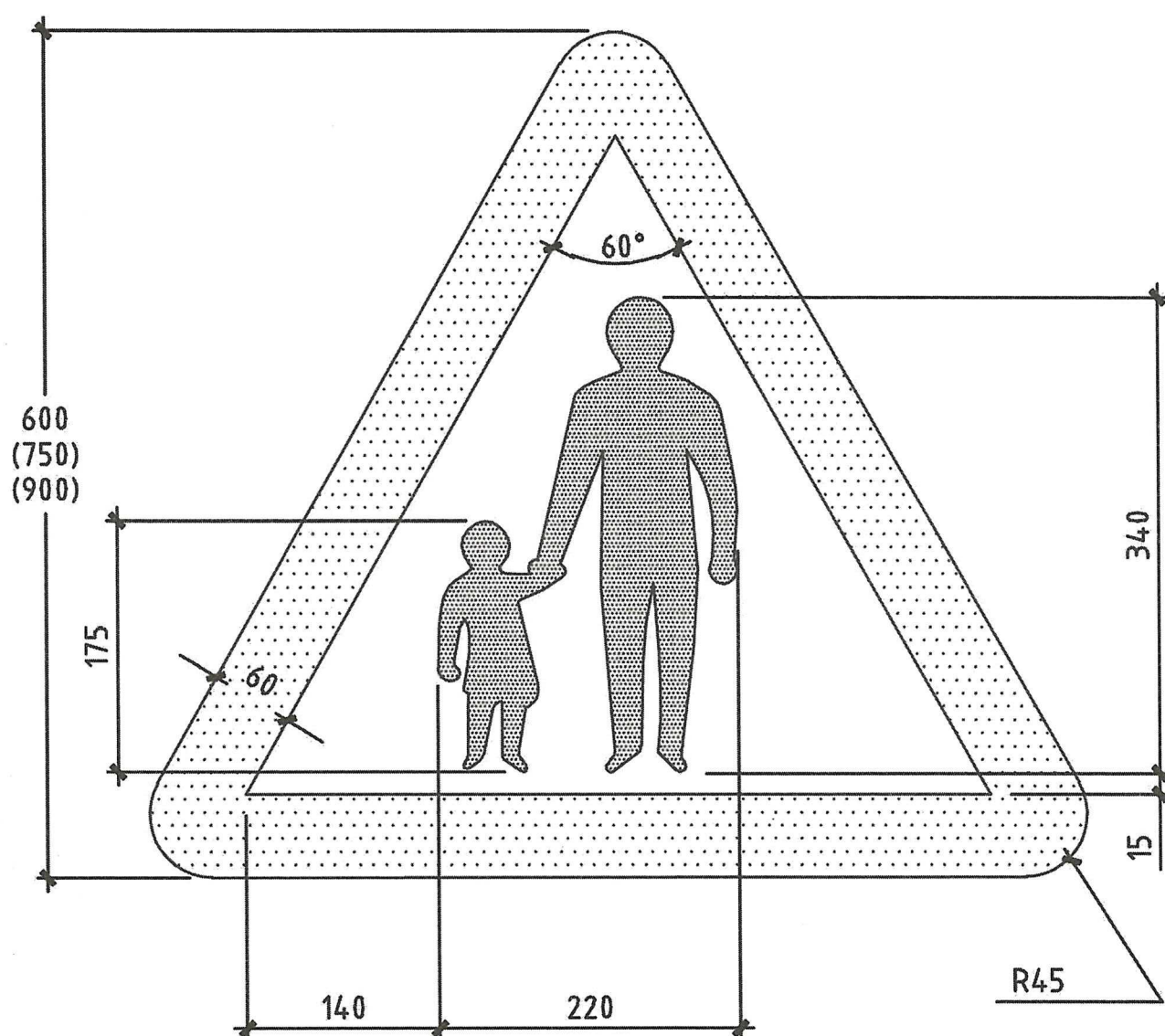
Notes :-

1. If using alternative overall signs dimensions, shown in brackets, the other sign dimensions must be varied proportionally.
2. All dimensions shown in millimetres

Colours :-

	WHITE
	BLACK
	RED

Department of Roads	Title :- PEDESTRIAN IN ROAD AHEAD	Drawing No. :- B24
TRAFFIC SIGNS MANUAL		



SCALE 1:5

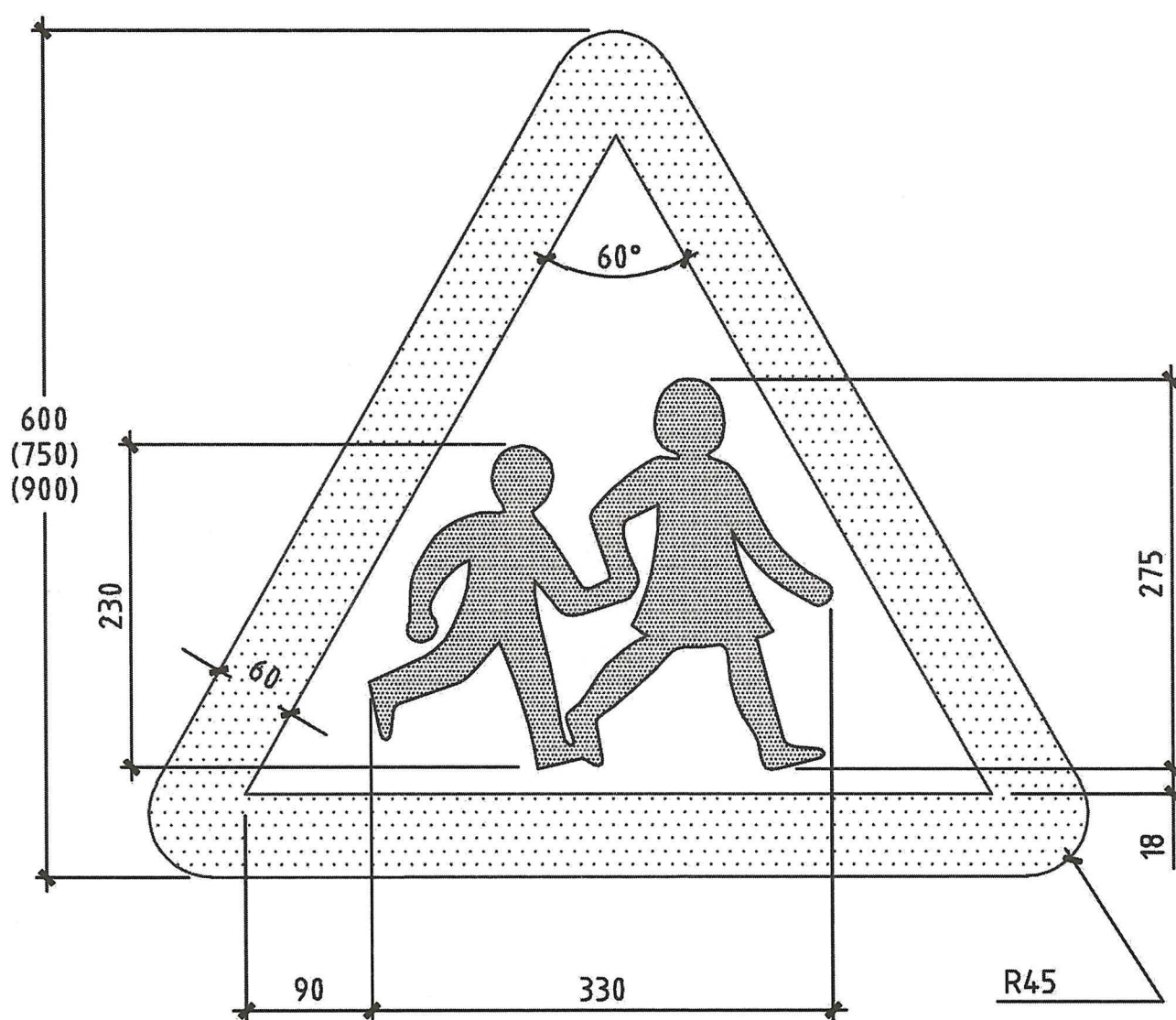
Notes :-

1. If using alternative overall signs dimensions, shown in brackets, the other sign dimensions must be varied proportionally.
2. All dimensions shown in millimetres

Colours :-

	WHITE
	BLACK
	RED

Department of Roads	Title :- CHILDREN	Drawing No. :- B25
TRAFFIC SIGNS MANUAL		



SCALE 1:5

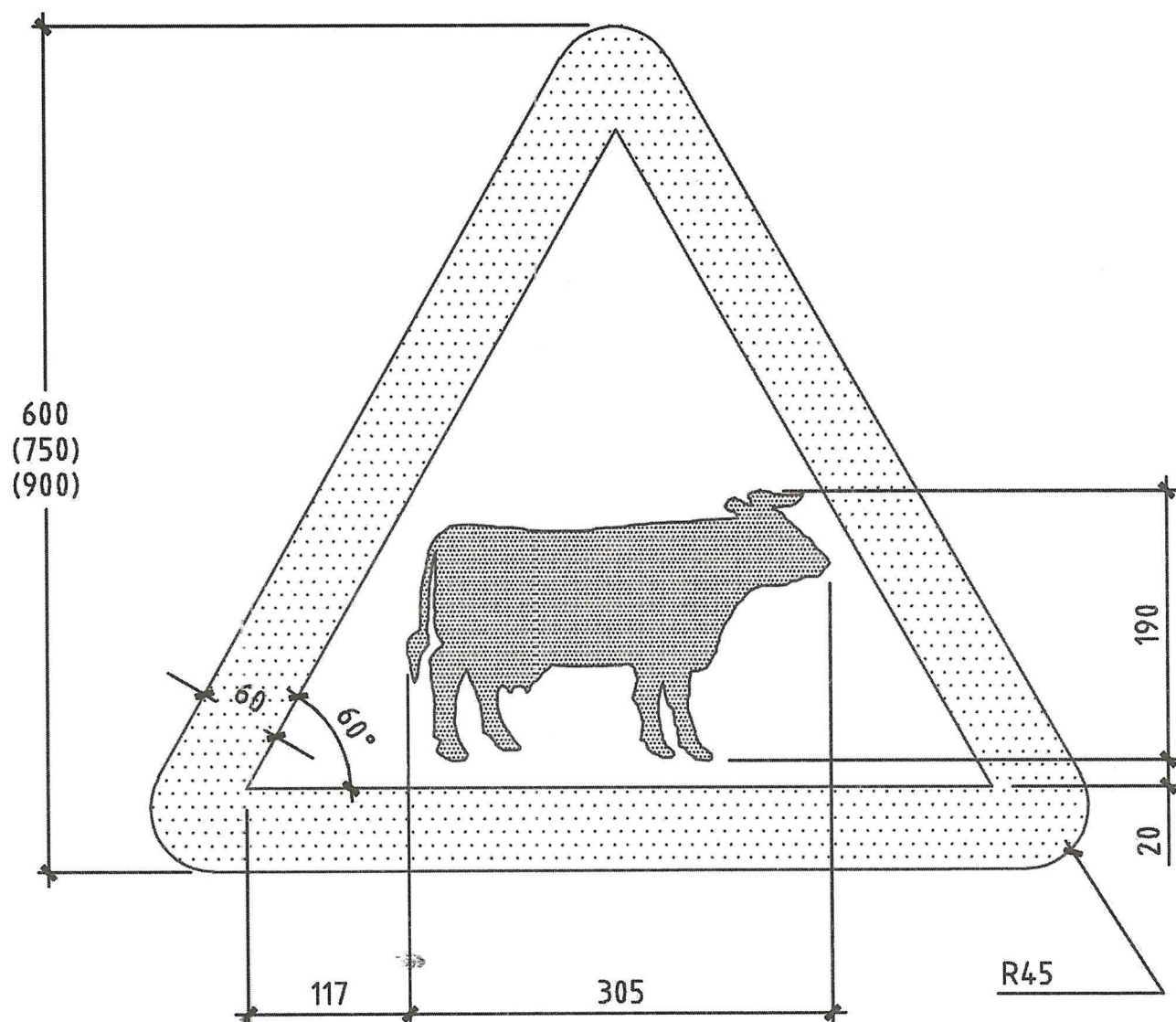
Notes :-

1. If using alternative overall signs dimensions, shown in brackets, the other sign dimensions must be varied proportionally.
2. All dimensions shown in millimetres

Colours :-

	WHITE
	BLACK
	RED

Department of Roads	Title :- CATTLE	Drawing No. :- B26
TRAFFIC SIGNS MANUAL		



SCALE 1:5

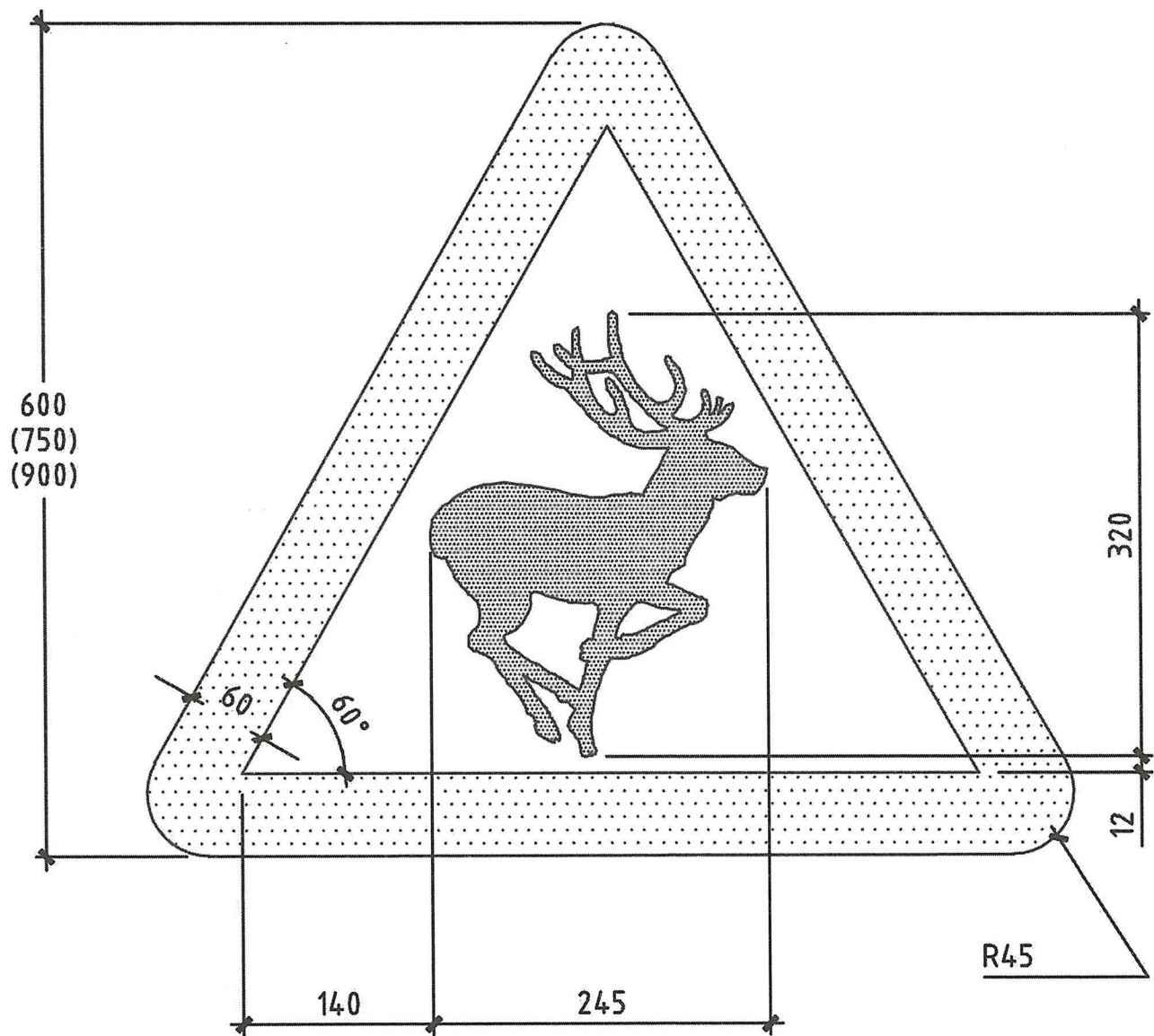
Notes :-

1. If using alternative overall signs dimensions, shown in brackets, the other sign dimensions must be varied proportionally.
2. All dimensions shown in millimetres

Colours :-

	WHITE
	BLACK
	RED

Department of Roads	Title :- WILD ANIMALS	Drawing No. :- B27
TRAFFIC SIGNS MANUAL		



SCALE 1:5

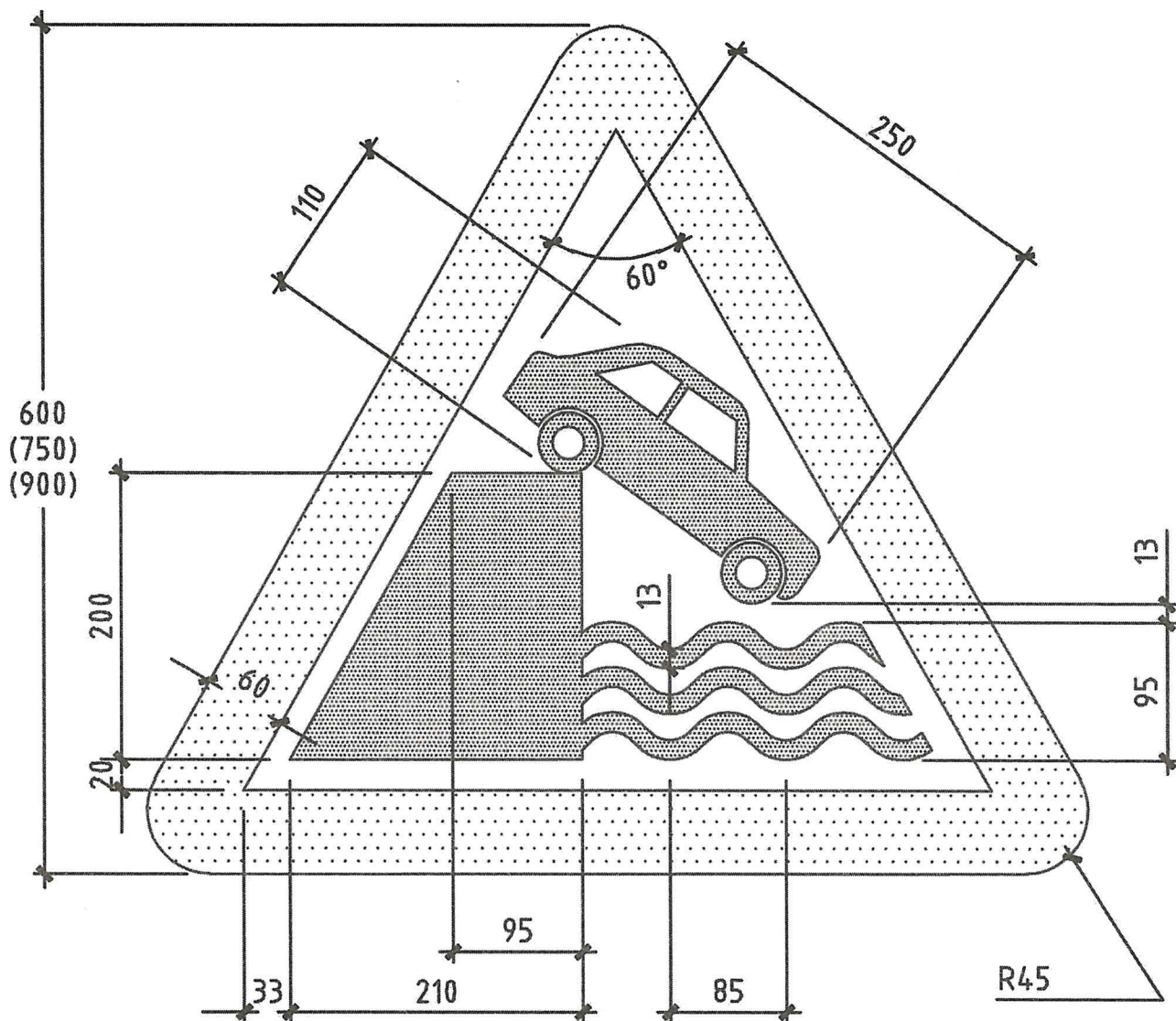
Notes :-

1. If using alternative overall signs dimensions, shown in brackets, the other sign dimensions must be varied proportionally.
2. All dimensions shown in millimetres

Colours :-

	WHITE
	BLACK
	RED

Department of Roads	Title :- RIVER BANK	Drawing No. :- B28
TRAFFIC SIGNS MANUAL		



SCALE 1:5

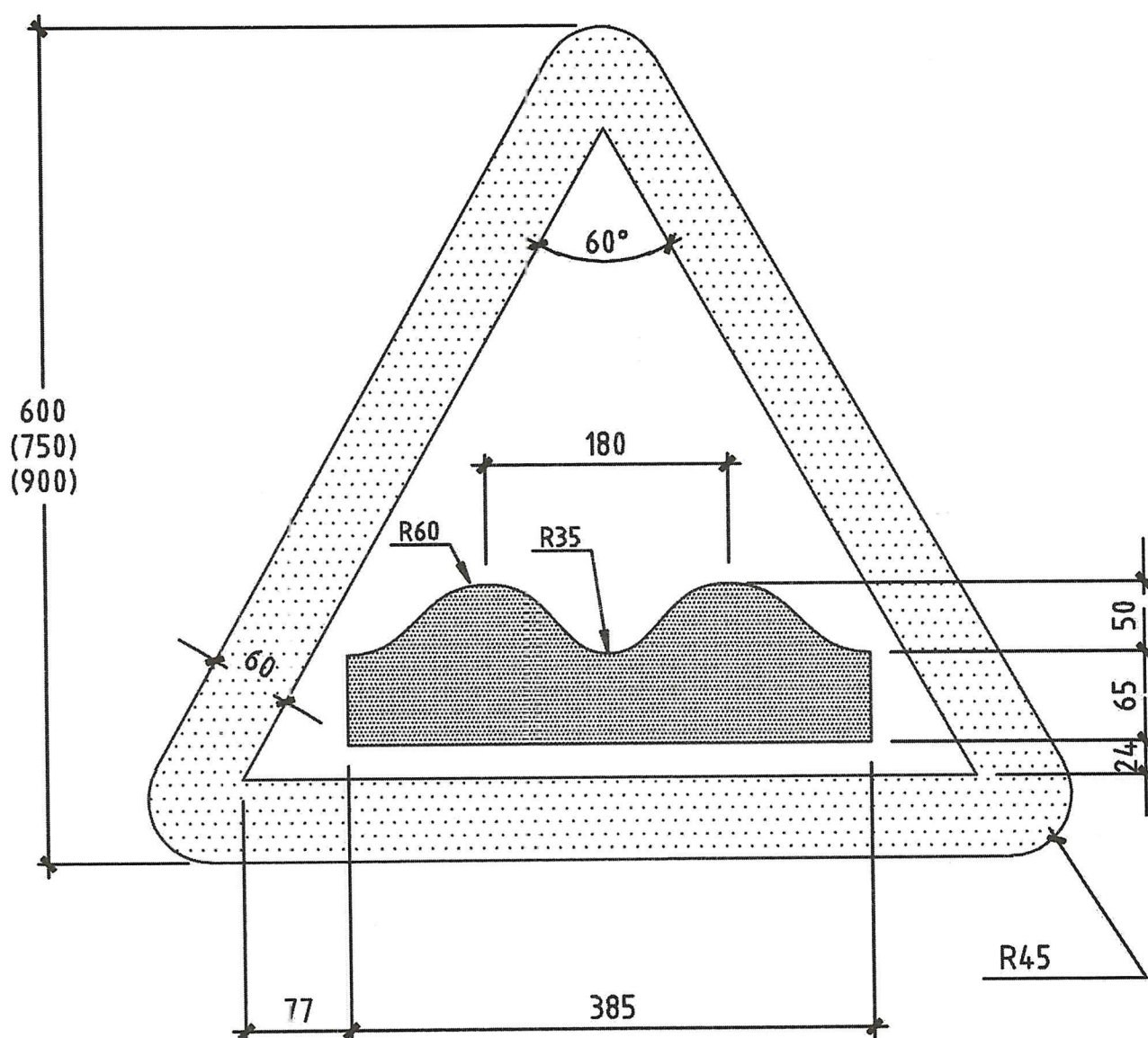
Notes :-

1. If using alternative overall signs dimensions, shown in brackets, the other sign dimensions must be varied proportionally.
2. All dimensions shown in millimetres

Colours :-

	WHITE
	BLACK
	RED

Department of Roads	Title :- UNEVEN ROAD	Drawing No. :- B29
TRAFFIC SIGNS MANUAL		



SCALE 1:5

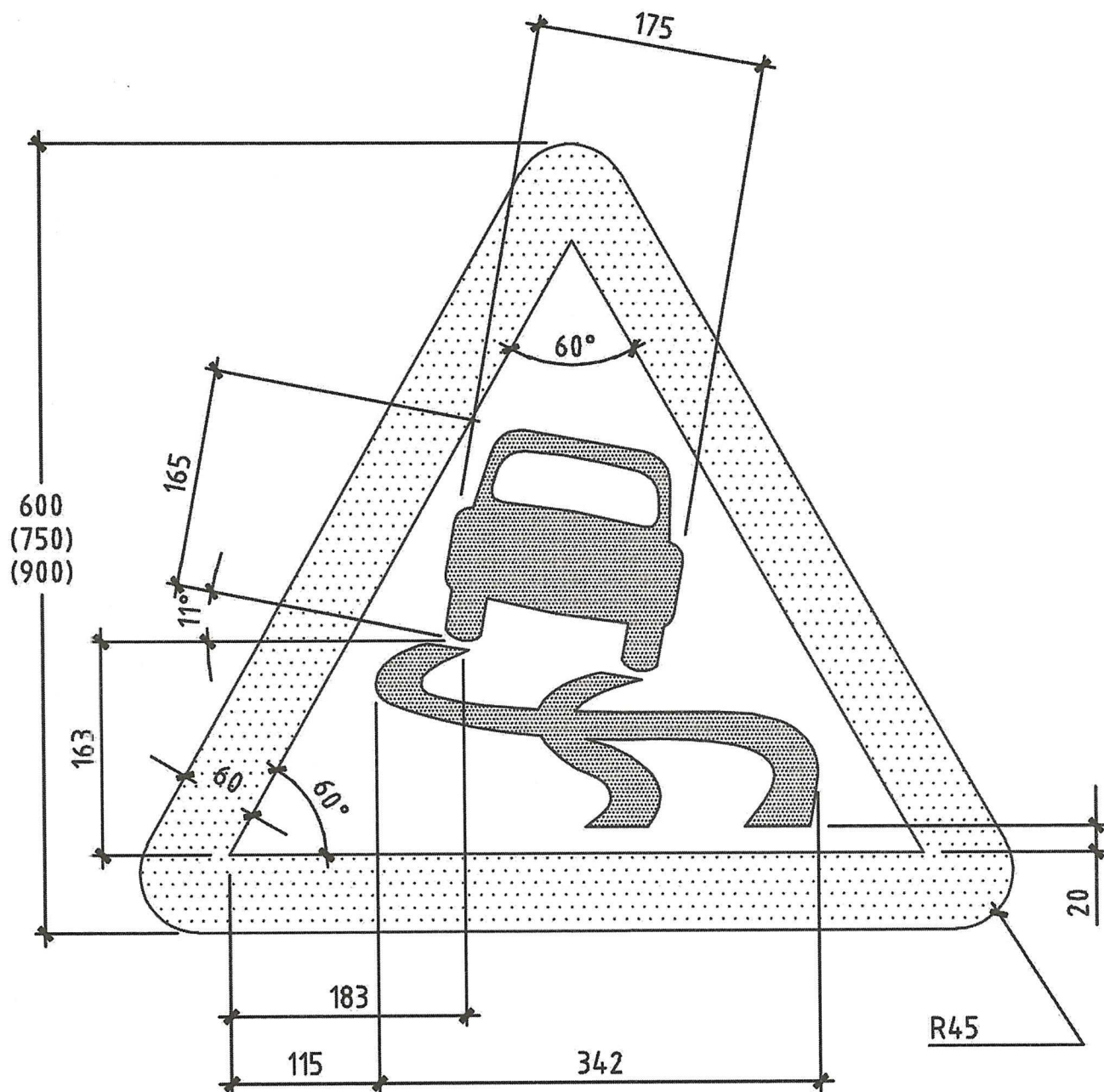
Notes :-

1. If using alternative overall signs dimensions, shown in brackets, the other sign dimensions must be varied proportionally.
2. All dimensions shown in millimetres

Colours :-

	WHITE
	BLACK
	RED

Department of Roads	Title :- SLIPPERY ROAD	Drawing No. :- B30
TRAFFIC SIGNS MANUAL		



SCALE 1:5

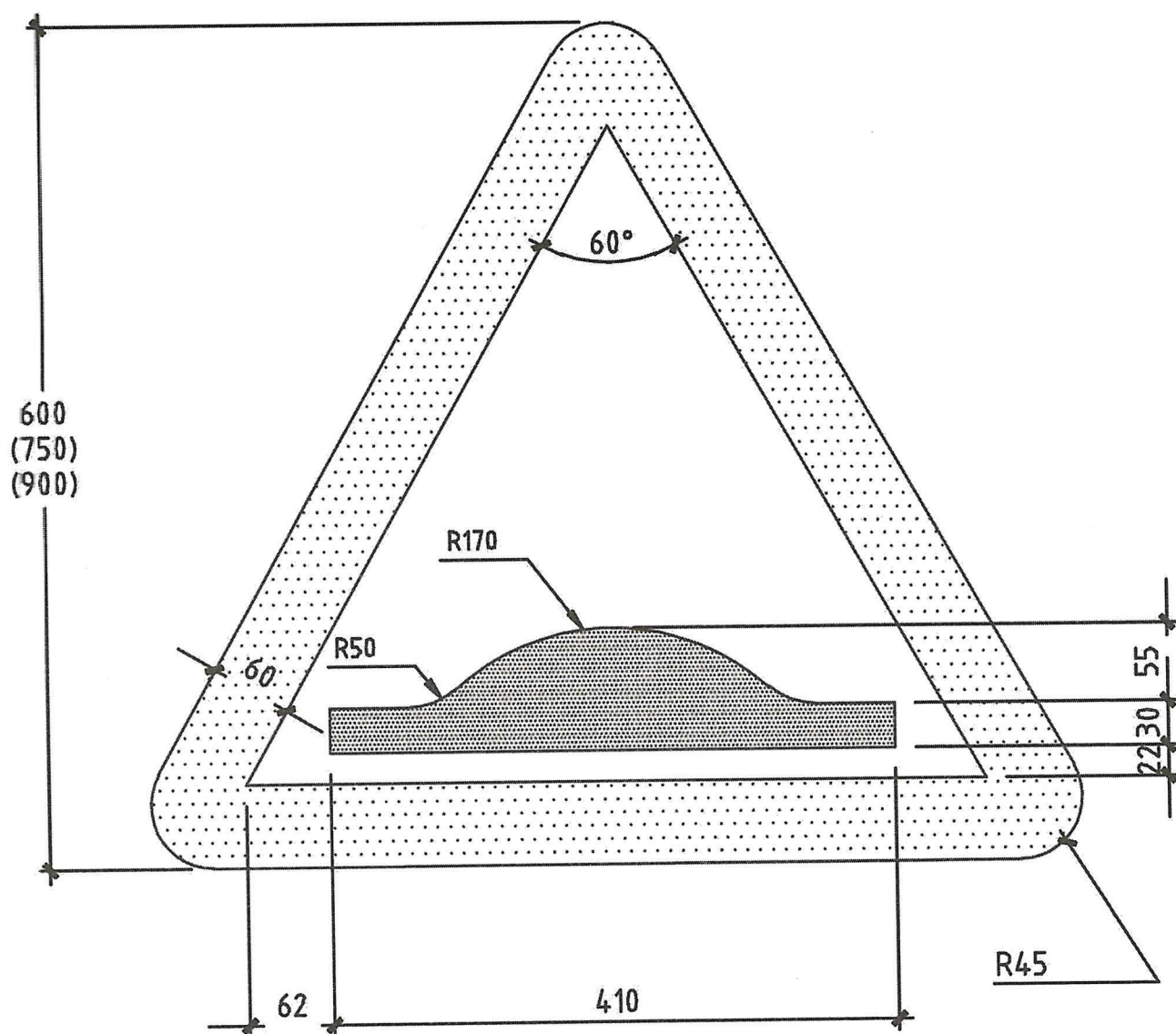
Notes :-

1. If using alternative overall signs dimensions, shown in brackets, the other sign dimensions must be varied proportionally.
2. All dimensions shown in millimetres

Colours :-

	WHITE
	BLACK
	RED

Department of Roads	Title :- ROAD HUMP	Drawing No. :- B31
TRAFFIC SIGNS MANUAL		



SCALE 1:5

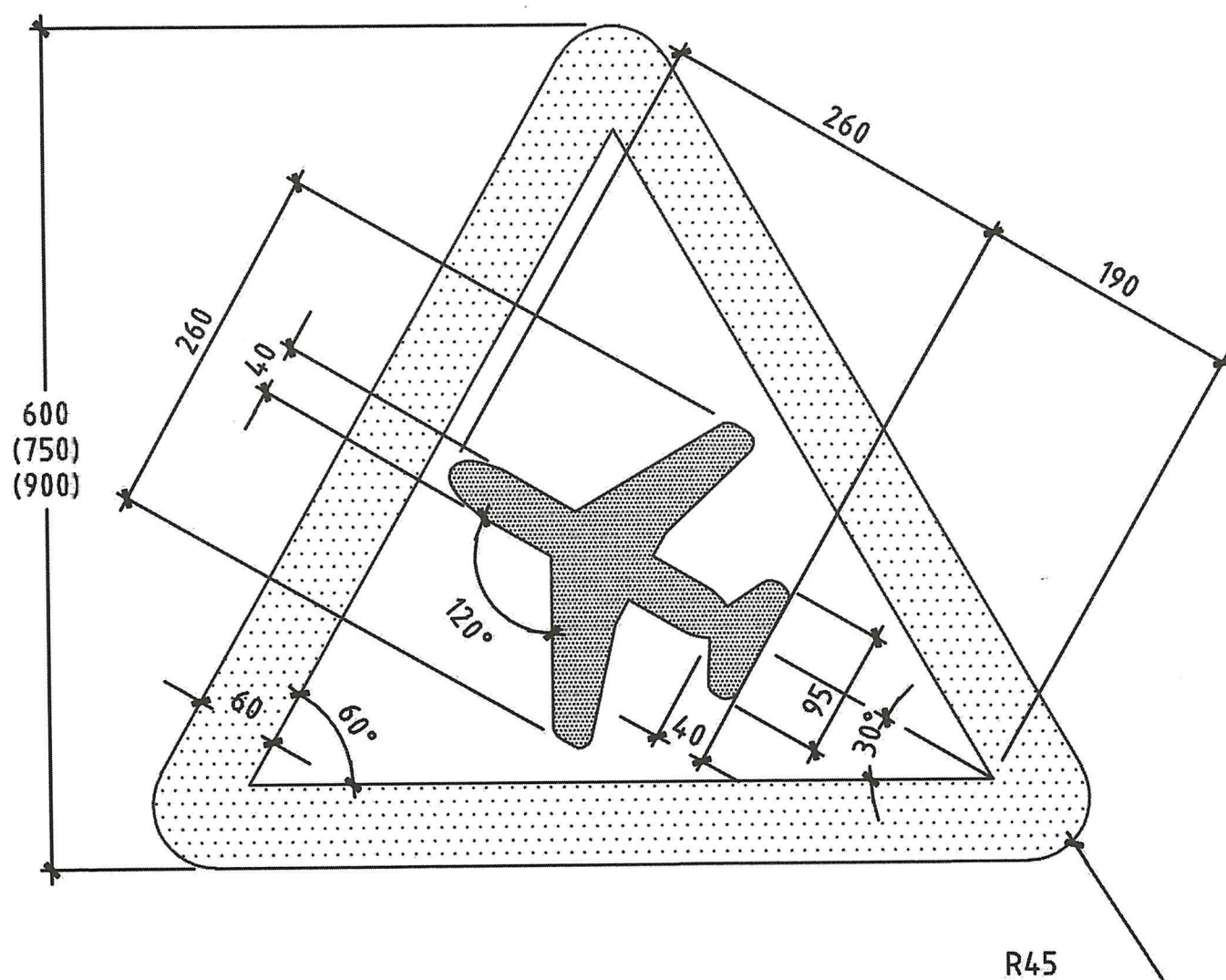
Notes :-

1. If using alternative overall signs dimensions, shown in brackets, the other sign dimensions must be varied proportionally.
2. All dimensions shown in millimetres

Colours :-

	WHITE
	BLACK
	RED

Department of Roads	Title :- LOW FLYING AIRCRAFT	Drawing No. :- B32
TRAFFIC SIGNS MANUAL		



SCALE 1:5

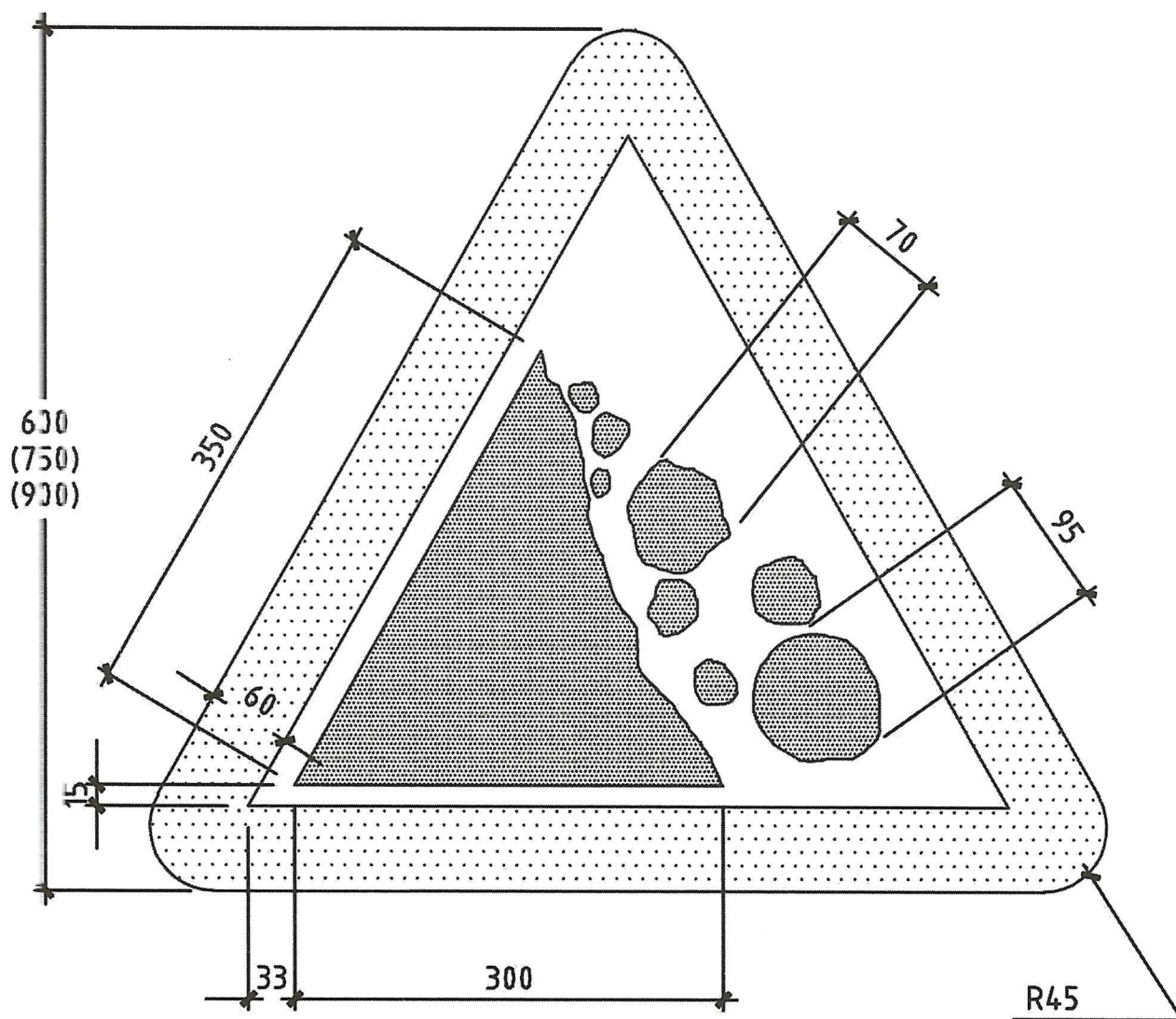
Notes :-

1. If using alternative overall signs dimensions, shown in brackets, the other sign dimensions must be varied proportionally.
2. All dimensions shown in millimetres

Colours :-

	WHITE
	BLACK
	RED

Department of Roads	Title :- FALLING ROCKS (SYMBOL MAY BE REVERSED)	Drawing No. :- B33
TRAFFIC SIGNS MANUAL		



SCALE 1:5

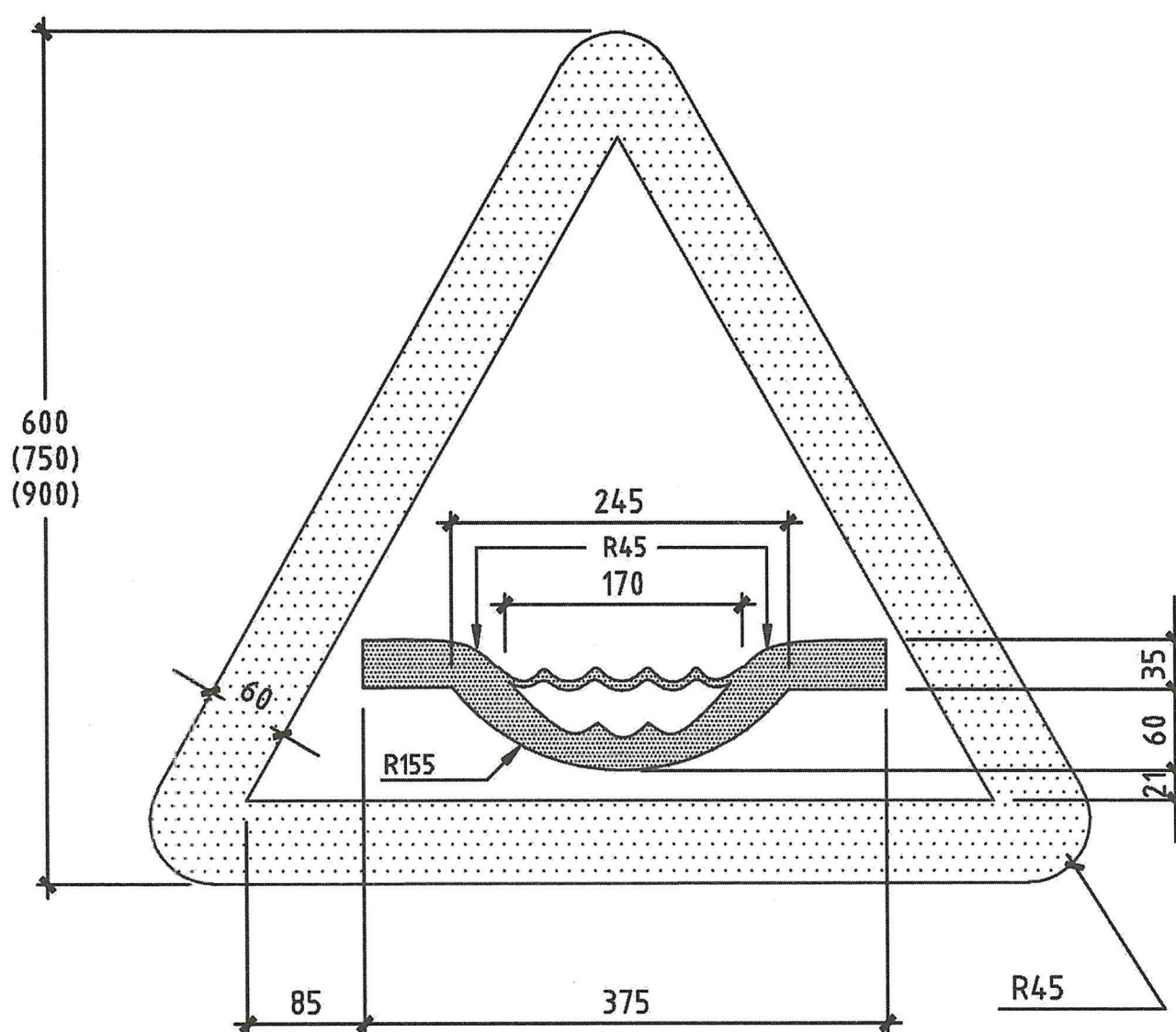
Notes :-

1. If using alternative overall signs dimensions, shown in brackets, the other sign dimensions must be varied proportionally.
2. All dimensions shown in millimetres

Colours :-

	WHITE
	BLACK
	RED

Department of Roads	Title :- DANGEROUS DIP	Drawing No. :- B34
TRAFFIC SIGNS MANUAL		



SCALE 1:5

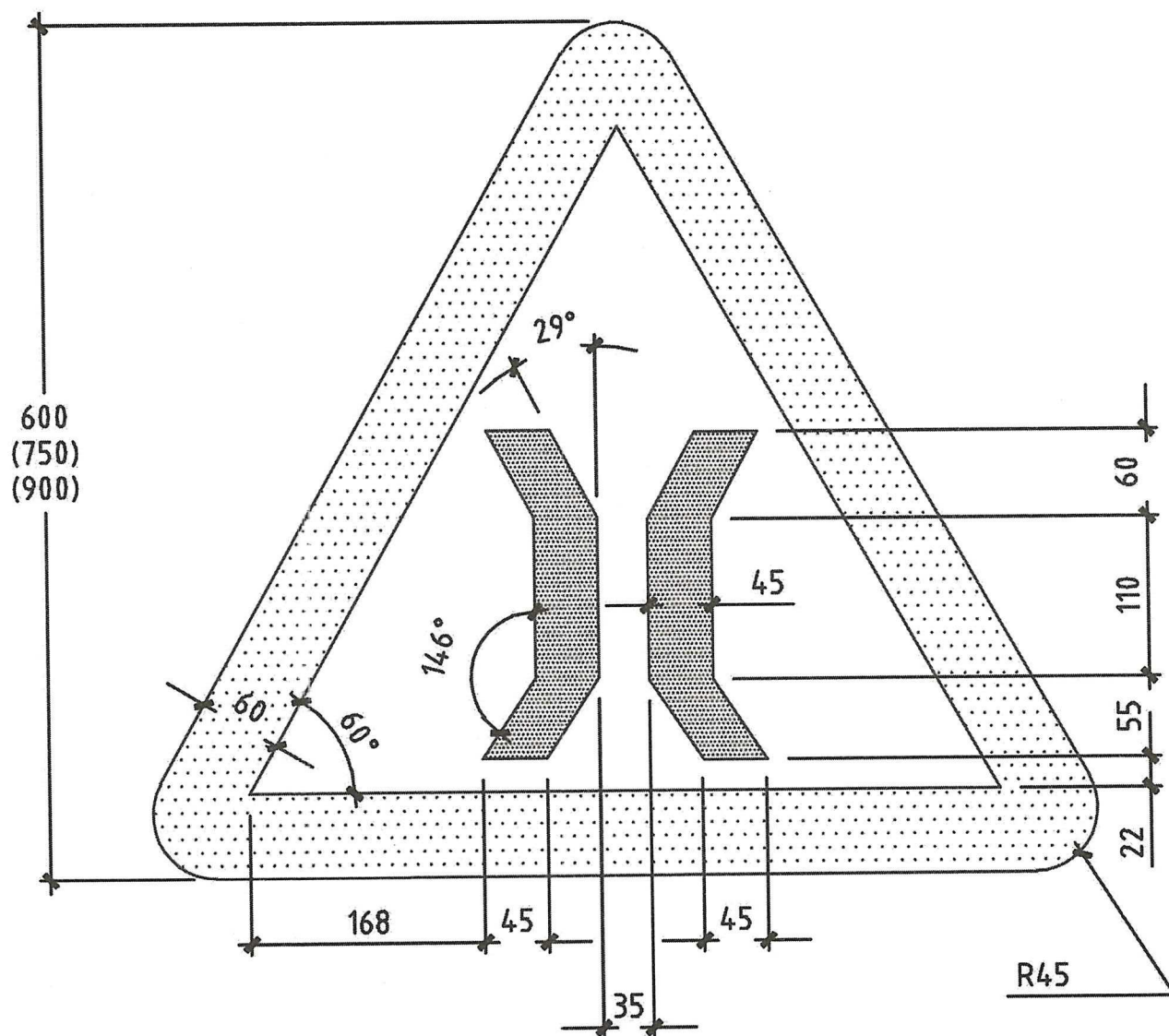
Notes :-

1. If using alternative overall signs dimensions, shown in brackets, the other sign dimensions must be varied proportionally.
2. All dimensions shown in millimetres

Colours :-

	WHITE
	BLACK
	RED

Department of Roads	Title :- NARROW BRIDGE	Drawing No. :- B35
TRAFFIC SIGNS MANUAL		



SCALE 1:5

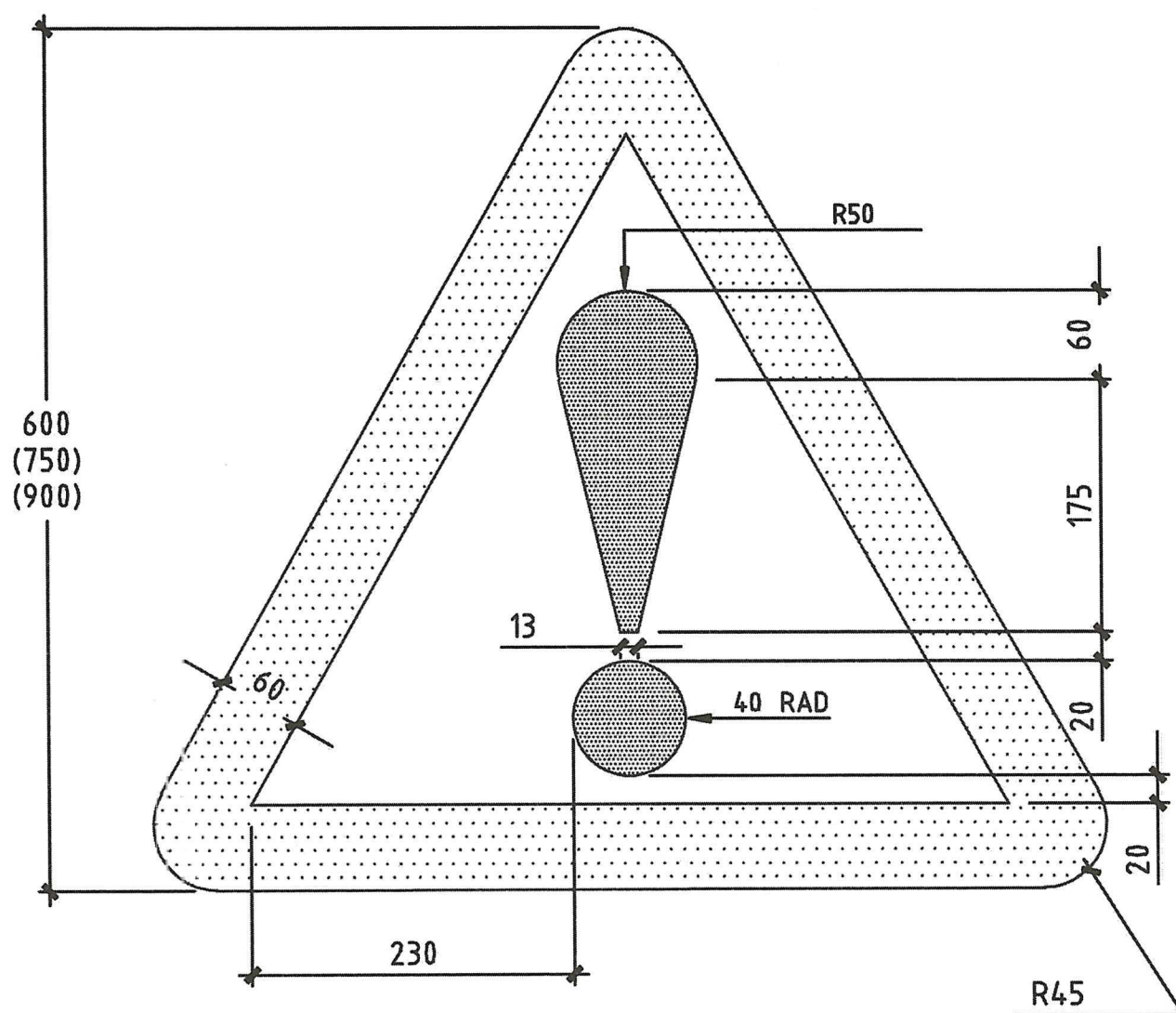
Notes :-

1. If using alternative overall signs dimensions, shown in brackets, the other sign dimensions must be varied proportionally.
2. All dimensions shown in millimetres

Colours :-

	WHITE
	BLACK
	RED

Department of Roads	Title :- OTHER DANGER	Drawing No. :- B36
TRAFFIC SIGNS MANUAL		



SCALE 1:5

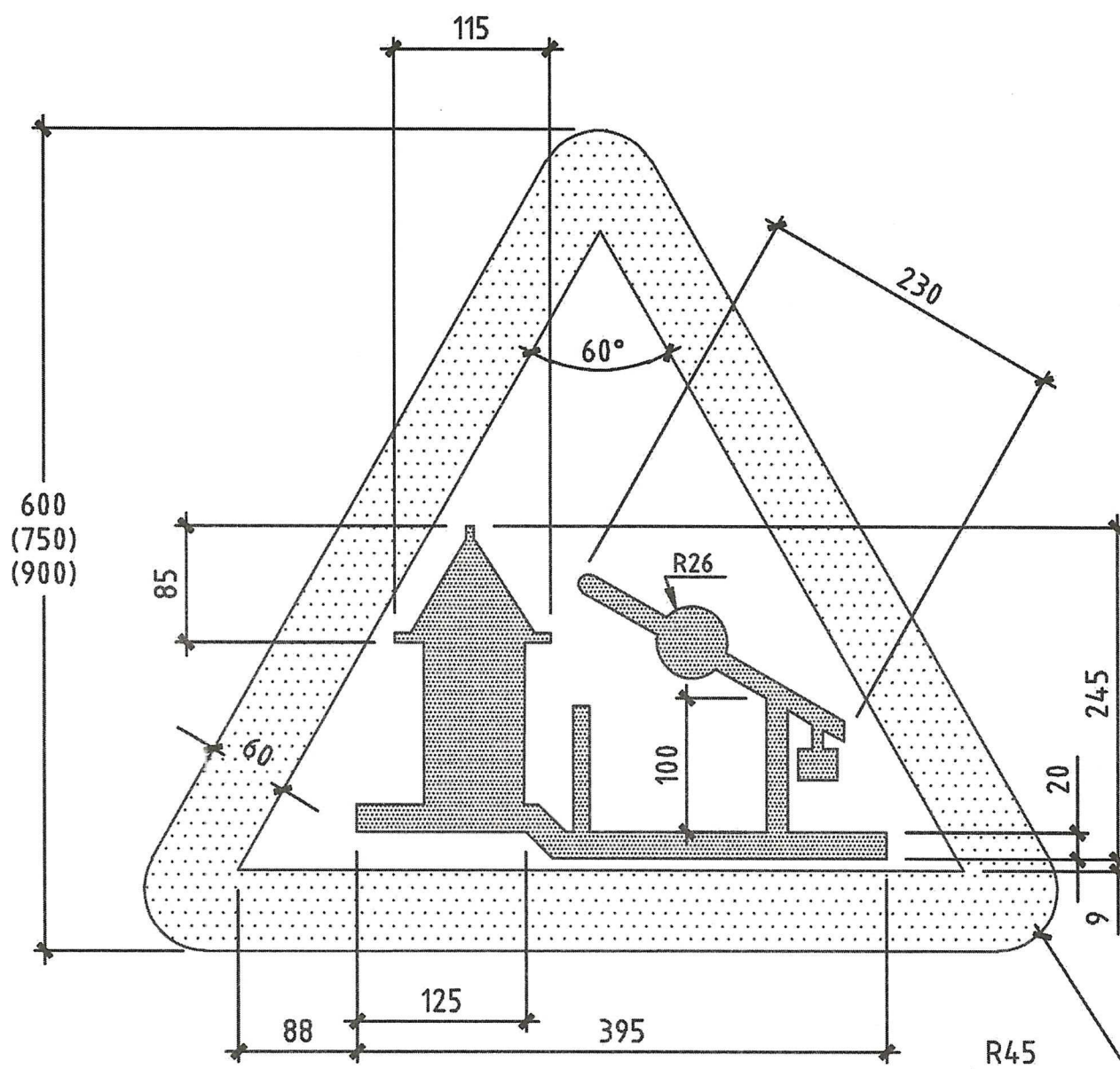
Notes :-

1. If using alternative overall signs dimensions, shown in brackets, the other sign dimensions must be varied proportionally.
2. All dimensions shown in millimetres

Colours :-

	WHITE
	BLACK
	RED

Department of Roads	Title :- CHECKPOINT	Drawing No. :- B37
TRAFFIC SIGNS MANUAL		



SCALE 1:5

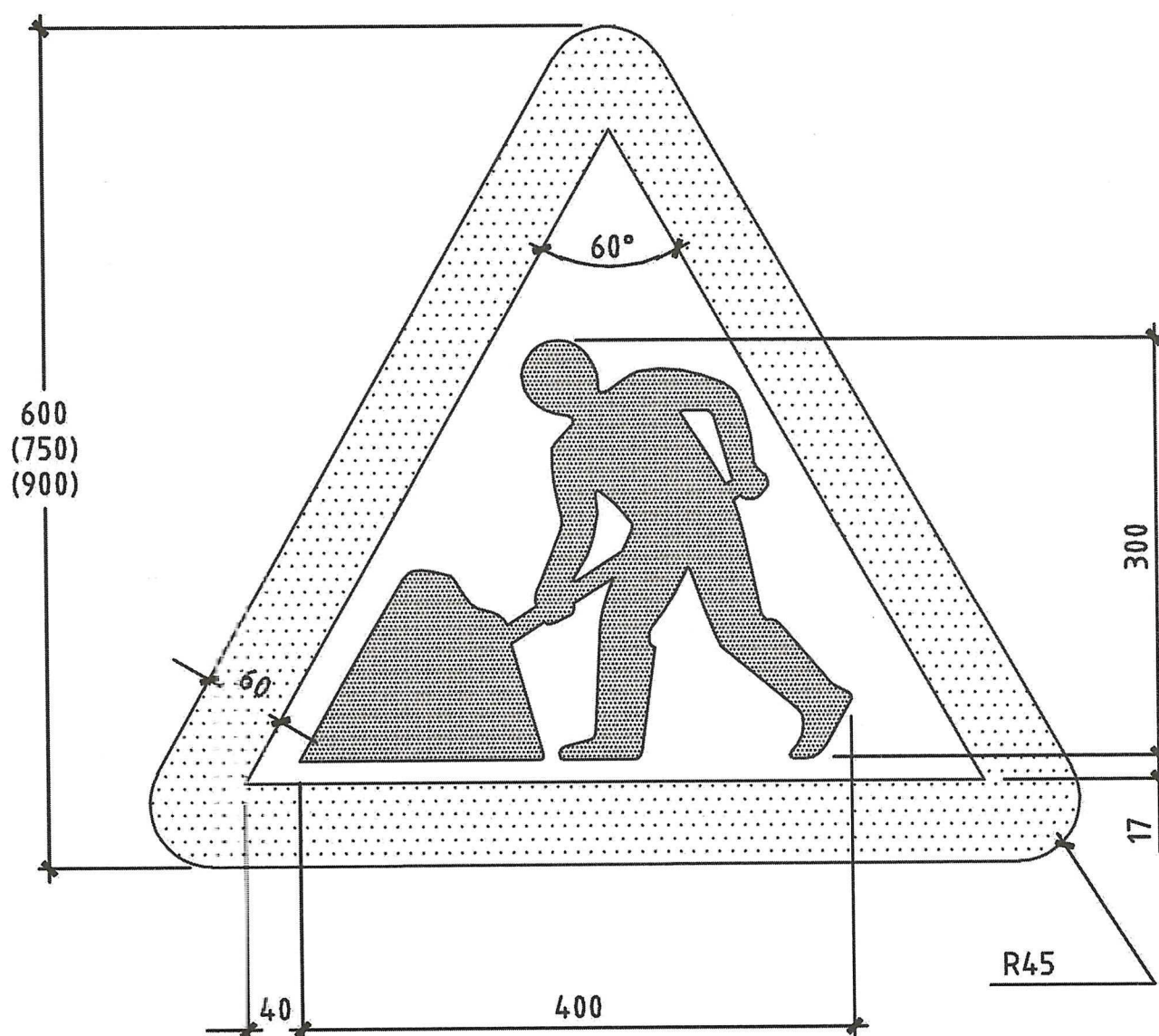
Notes :-

1. If using alternative overall signs dimensions, shown in brackets, the other sign dimensions must be varied proportionally.
2. All dimensions shown in millimetres

Colours :-

	WHITE
	BLACK
	RED

Department of Roads	Title :- ROAD WORKS	Drawing No. :- B38
TRAFFIC SIGNS MANUAL		



SCALE 1:5

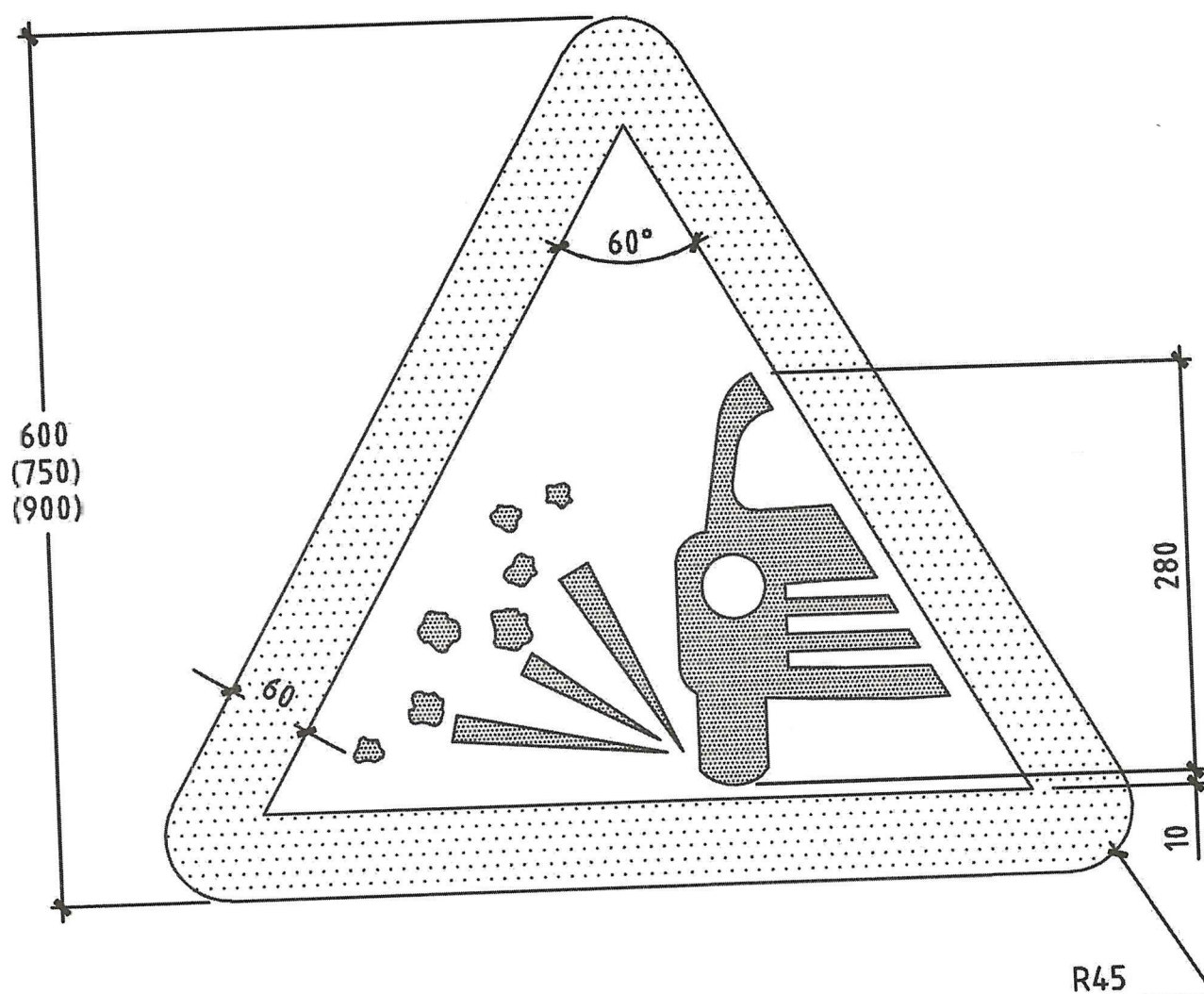
Notes :-

1. If using alternative overall signs dimensions, shown in brackets, the other sign dimensions must be varied proportionally.
2. All dimensions shown in millimetres

Colours :-

	WHITE
	BLACK
	RED

Department of Roads	Title :- LOOSE CHIPPINGS	Drawing No. :- B39
TRAFFIC SIGNS MANUAL		



SCALE 1:5

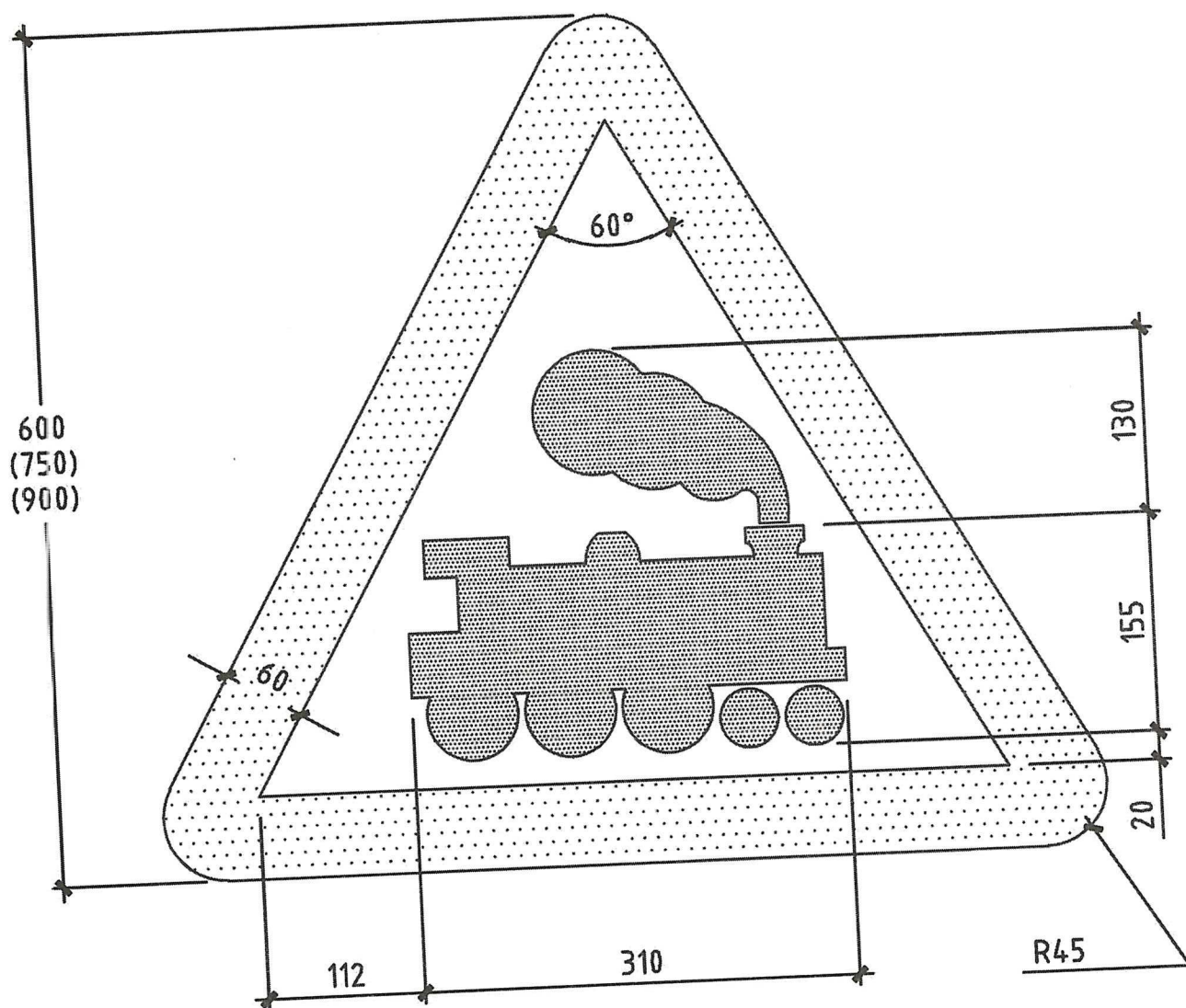
Notes :-

1. If using alternative overall signs dimensions, shown in brackets, the other sign dimensions must be varied proportionally.
2. All dimensions shown in millimetres

Colours :-

	WHITE
	BLACK
	RED

Department of Roads	Title :-	Drawing No. :-
TRAFFIC SIGNS MANUAL	RAILWAY LEVEL CROSSING WITHOUT GATE OR BARRIER	B40





SCALE 1:5

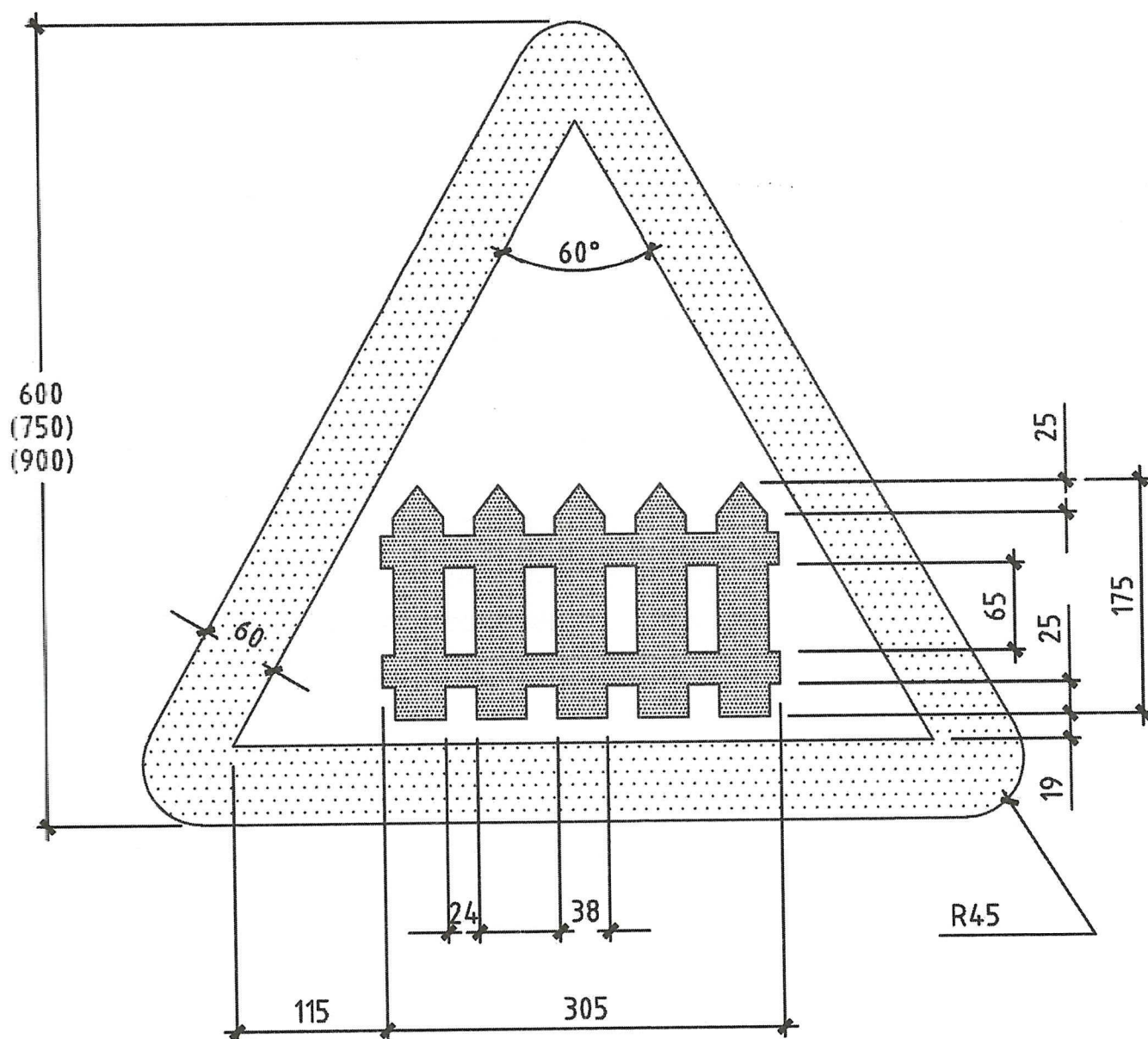
Notes :-

1. If using alternative overall signs dimensions, shown in brackets, the other sign dimensions must be varied proportionally.
2. All dimensions shown in millimetres

Colours :-

	WHITE
	BLACK
	RED

Department of Roads	Title :- RAILWAY LEVEL CROSSING WITH GATE OR BARRIER	Drawing No. :- B41
TRAFFIC SIGNS MANUAL		



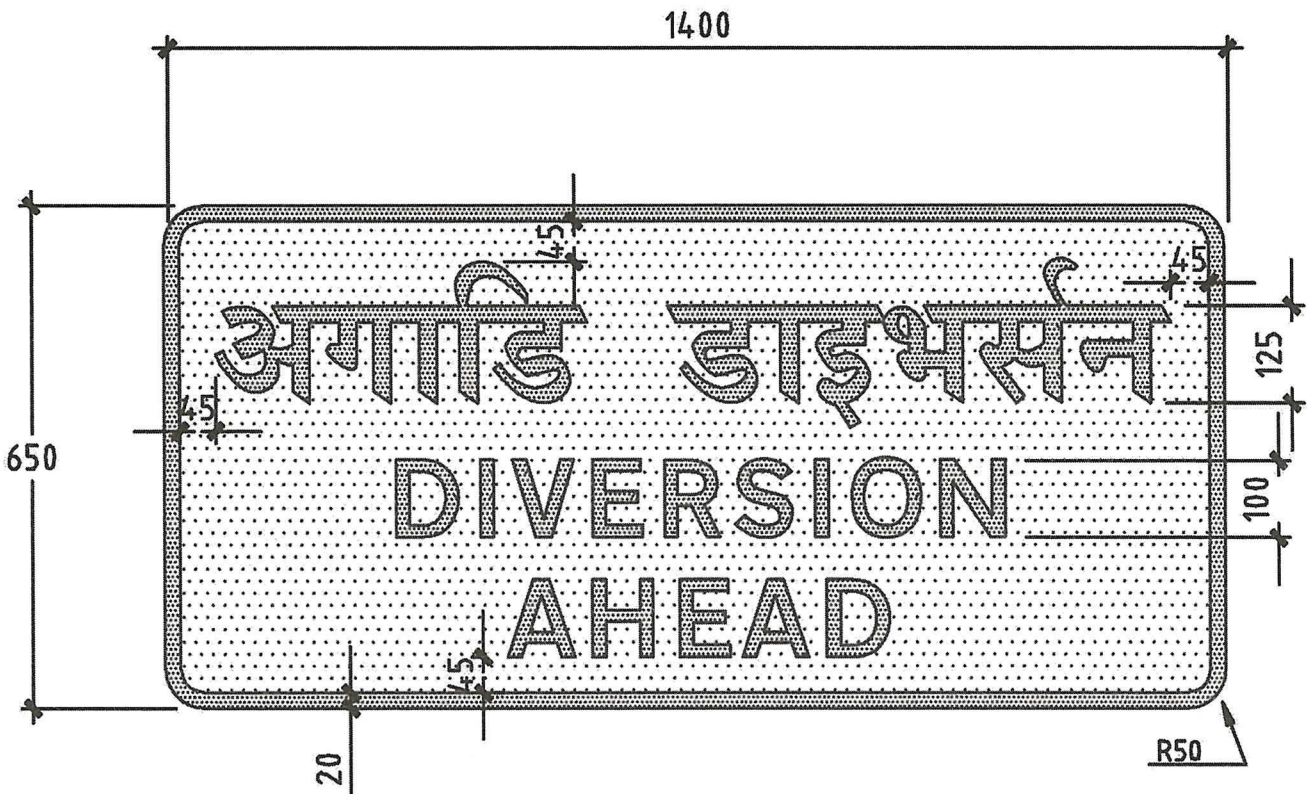
SCALE 1:5

Notes :-

1. If using alternative overall signs dimensions, shown in brackets, the other sign dimensions must be varied proportionally.
2. All dimensions shown in millimetres

Colours :-

	WHITE
	BLACK
	RED

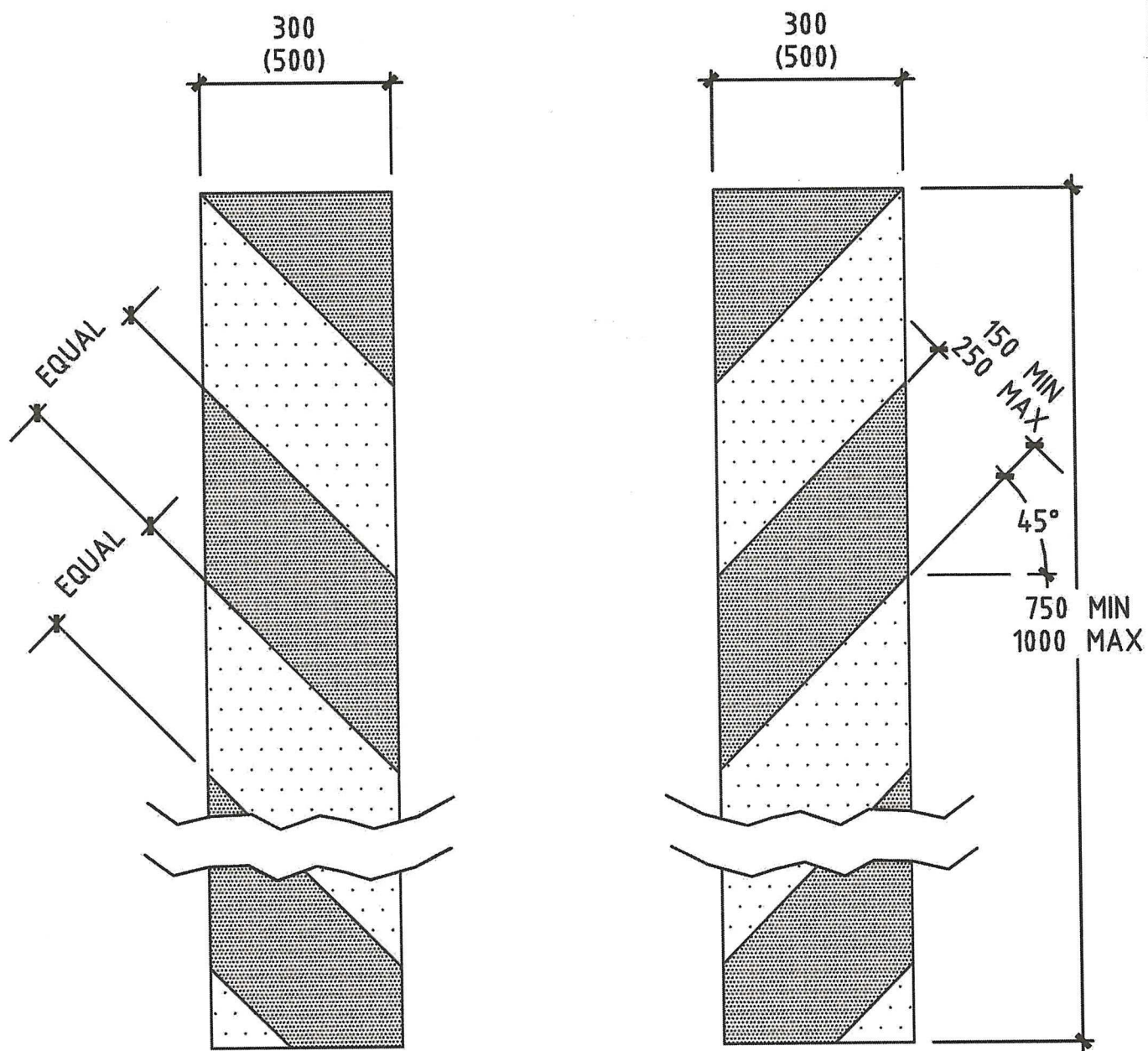


SCALE 1:10

1. All dimensions shown in millimetres

 BLACK
 YELLOW

Department of Roads	Title :- DANGEROUS OBSTRUCTION	Drawing No. :- B43
TRAFFIC SIGNS MANUAL		



SCALE 1:10

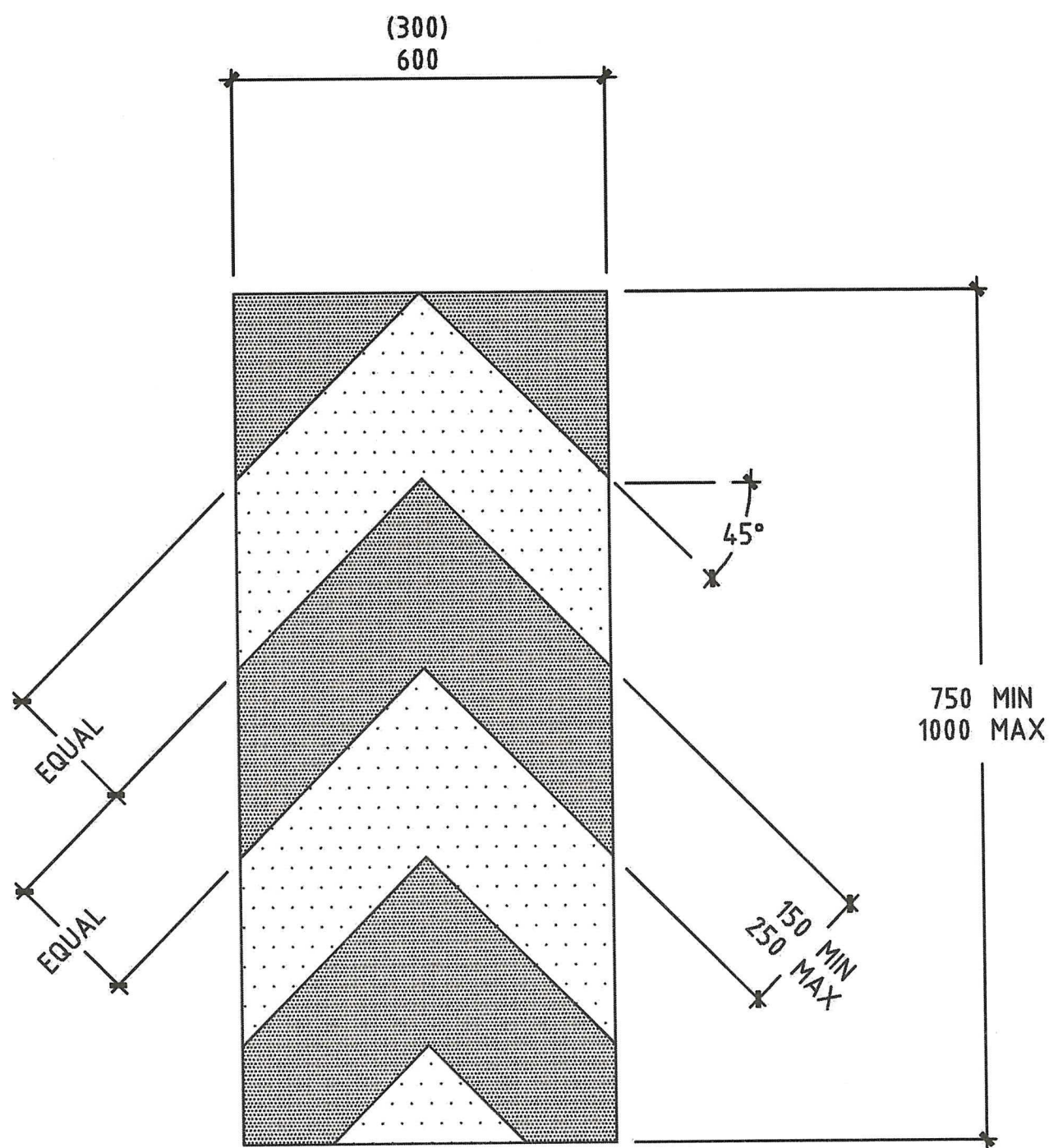
Notes :-

1. If using alternative overall signs dimensions, shown in brackets, the other sign dimensions must be varied proportionally.
2. All dimensions shown in millimetres

Colours :-

-  BLACK
-  YELLOW

Department of Roads	Title :- DANGEROUS OBSTRUCTION	Drawing No. :- B44
TRAFFIC SIGNS MANUAL		



SCALE 1:10

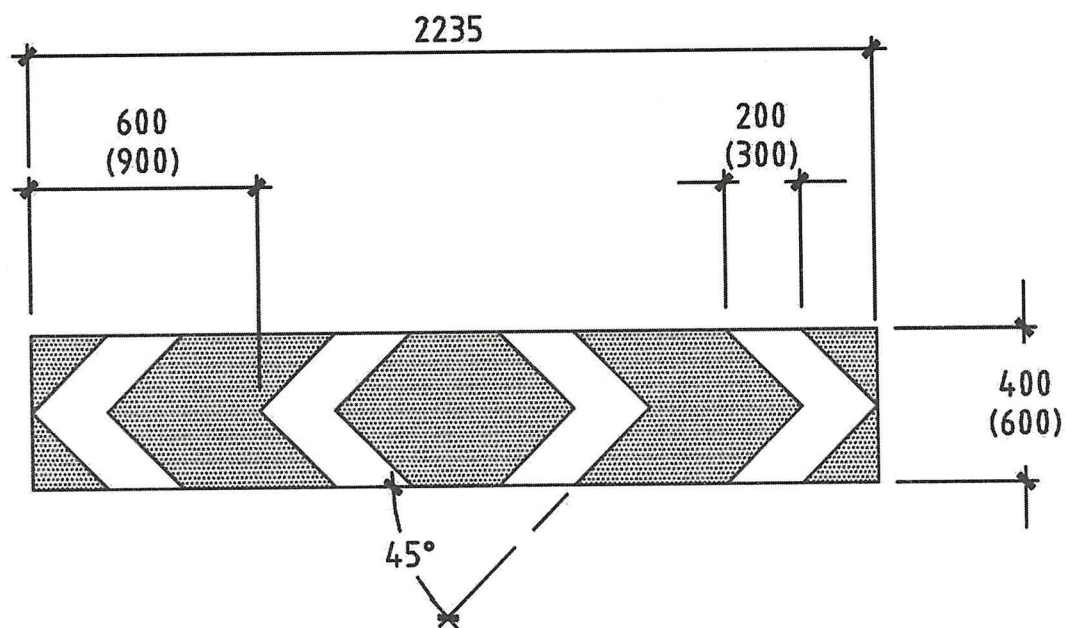
Notes :-

1. If using alternative overall signs dimensions, shown in brackets, the other sign dimensions must be varied proportionally.
2. All dimensions shown in millimetres

Colours :-

	BLACK
	YELLOW

Department of Roads	Title :- T-JUNCTION (TURN RIGHT OR LEFT ONLY)	Drawing No. :- B45
TRAFFIC SIGNS MANUAL		



SCALE 1:20

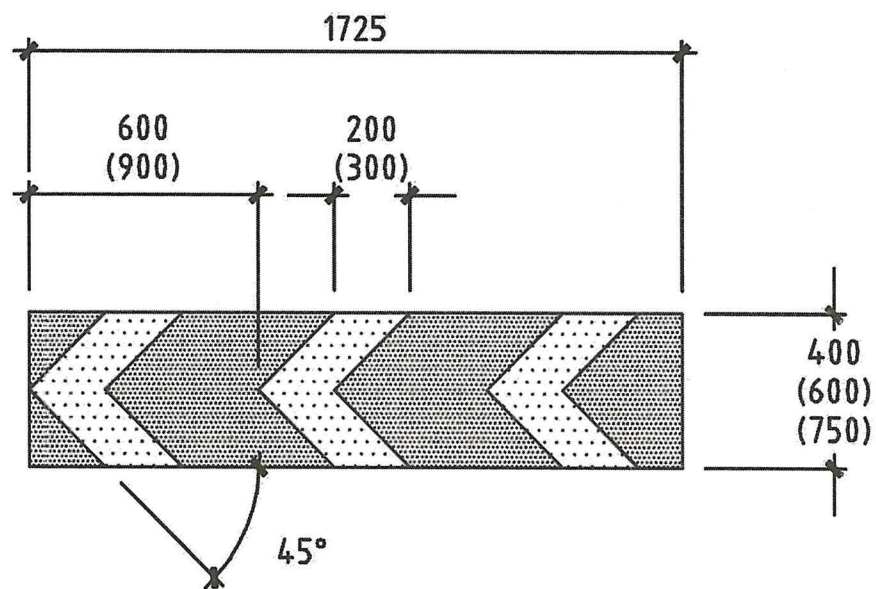
Notes :-

1. If using alternative overall signs dimensions, shown in brackets, the other sign dimensions must be varied proportionally.
2. All dimensions shown in millimetres

Colours :-

	BLACK
	WHITE

Department of Roads	Title :- SHARP BEND (TEMPORARY DIVERSION)	Drawing No. :- B46
TRAFFIC SIGNS MANUAL		



SCALE 1:20

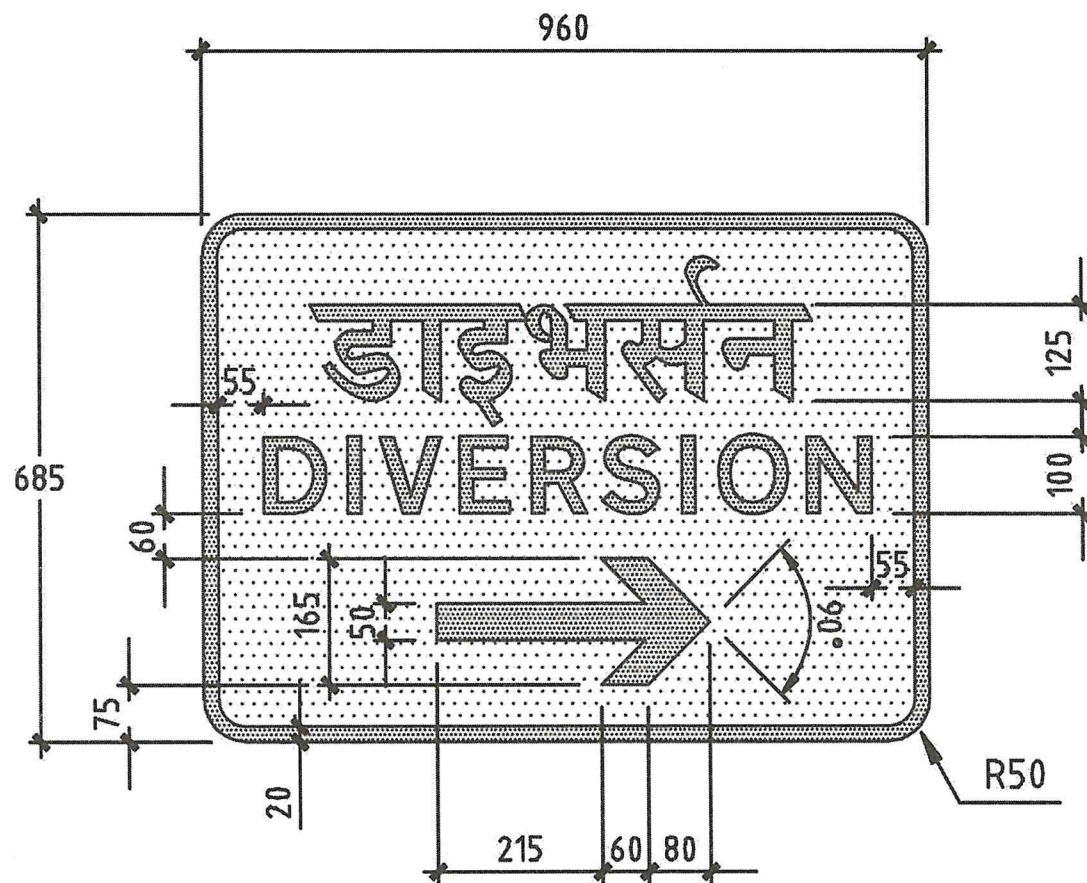
Notes :-

1. If using alternative overall signs dimensions, shown in brackets, the other sign dimensions must be varied proportionally.
2. All dimensions shown in millimetres

Colours :-

-  BLACK
-  YELLOW

Department of Roads	Title :- TEMPORARY DIVERSION AHEAD	Drawing No. :- B47
TRAFFIC SIGNS MANUAL		



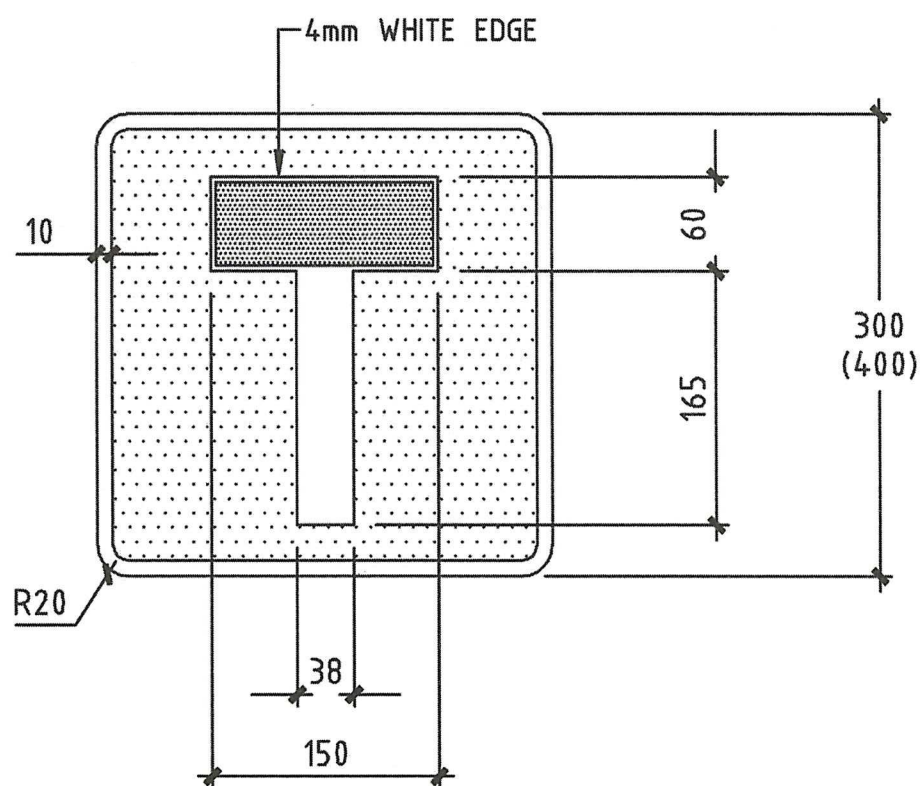
SCALE 1:10

Notes :-
1. All dimensions shown in millimetres

Colours :-

 BLACK
 YELLOW

Department of Roads	Title :- NO THROUGH ROAD	Drawing No. :- C1
TRAFFIC SIGNS MANUAL		



SCALE 1:5

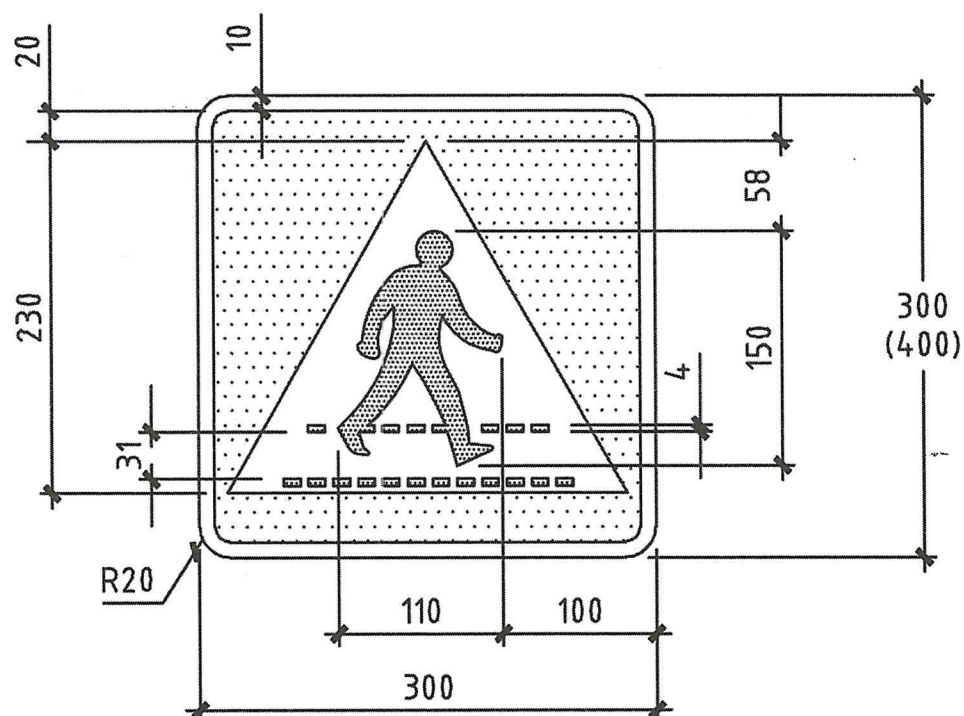
Notes :-

1. If using alternative overall signs dimensions, shown in brackets, the other sign dimensions must be varied proportionally.
2. All dimensions shown in millimetres

Colours :-

	WHITE
	BLUE
	RED

Department of Roads	Title :- PEDESTRIAN CROSSING	Drawing No. :- C2
TRAFFIC SIGNS MANUAL		




SCALE 1:5

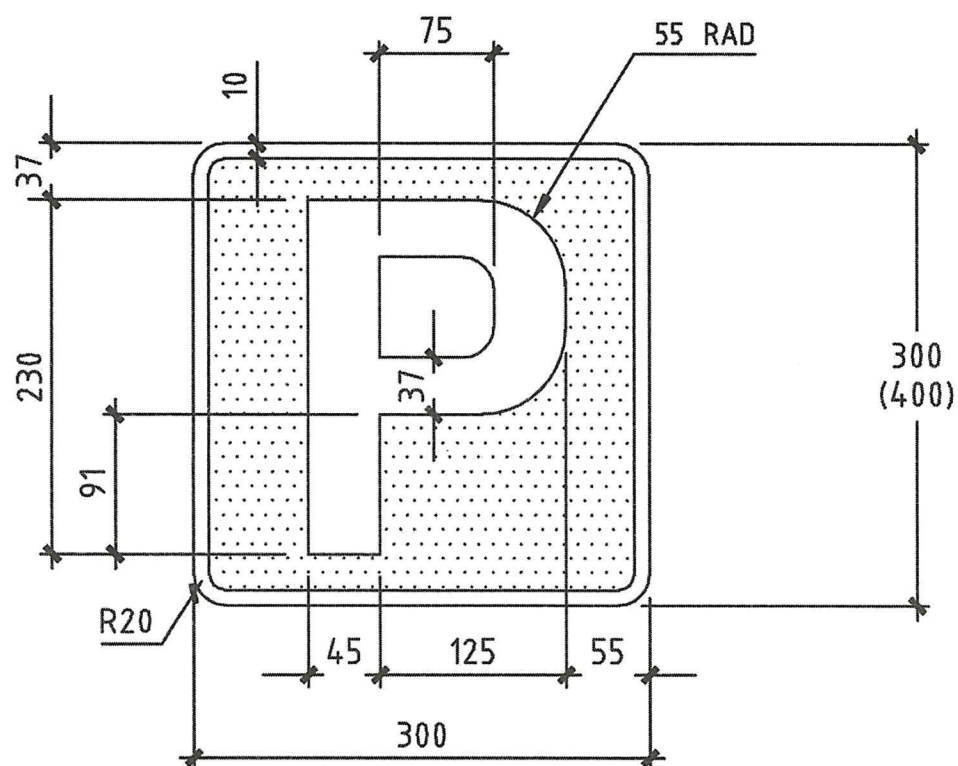
Notes :-

1. If using alternative overall signs dimensions, shown in brackets, the other sign dimensions must be varied proportionally.
2. All dimensions shown in millimetres

Colours :-

	WHITE
	BLUE
	BLACK

Department of Roads	Title :- PARKING PLACE	Drawing No. :- C3
TRAFFIC SIGNS MANUAL		





SCALE 1:5

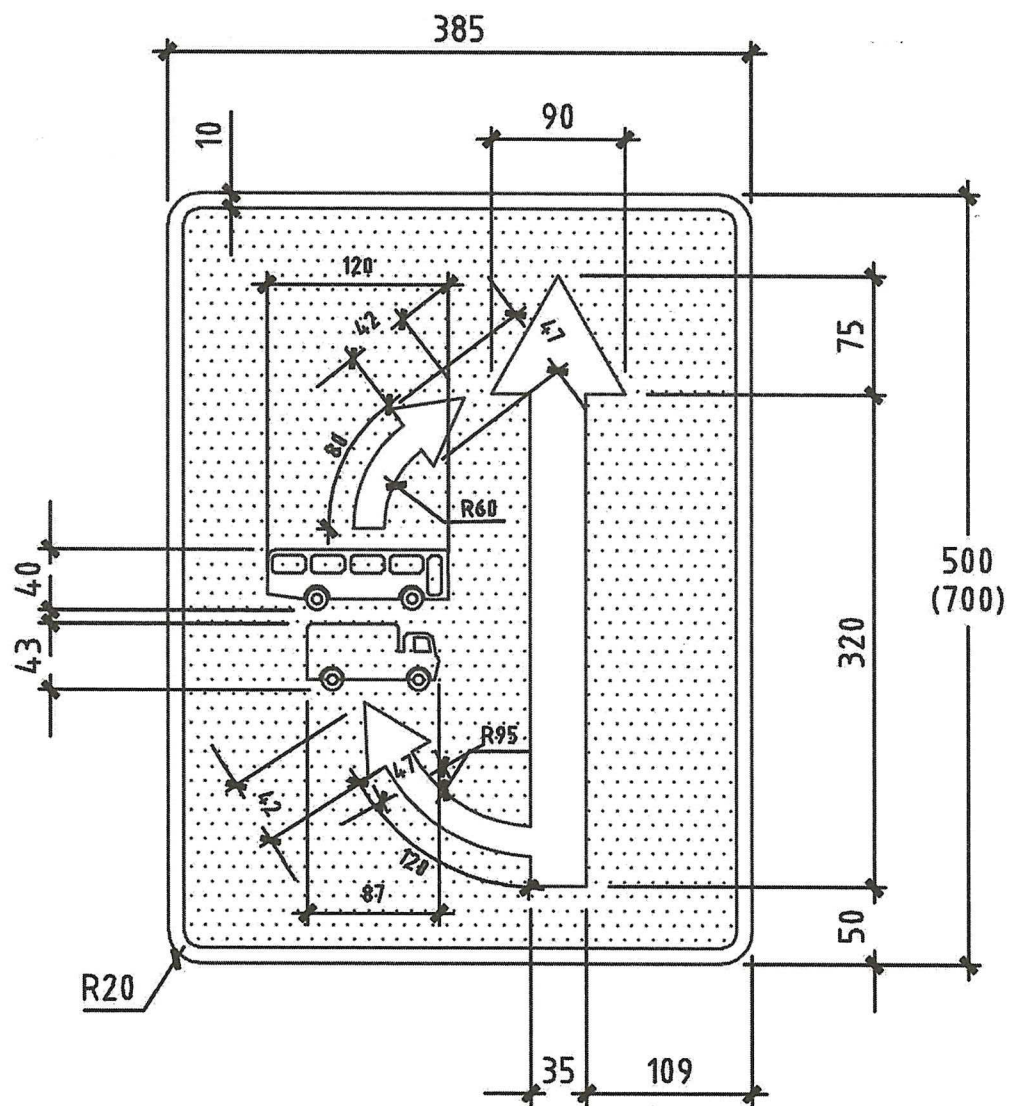
Notes :-

1. If using alternative overall signs dimensions, shown in brackets, the other sign dimensions must be varied proportionally.
2. All dimensions shown in millimetres

Colours :-

 WHITE
 BLUE

Department of Roads	Title :- OVERTAKING SECTION	Drawing No. :- C4
TRAFFIC SIGNS MANUAL		



SCALE 1:5

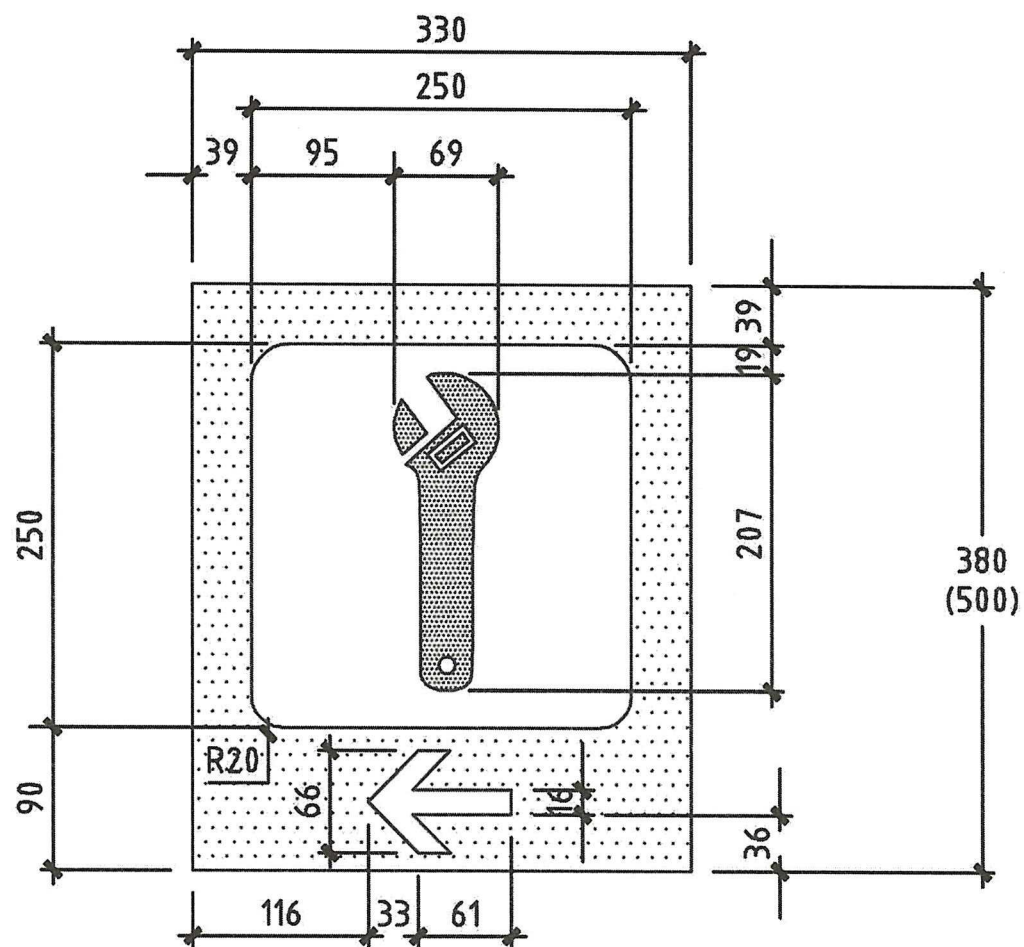
Notes :-

1. If using alternative overall signs dimensions, shown in brackets, the other sign dimensions must be varied proportionally.
2. All dimensions shown in millimetres

Colours :-

	WHITE
	BLUE

Department of Roads	Title :- BREAKDOWN SERVICE	Drawing No. :- C6
TRAFFIC SIGNS MANUAL		






SCALE 1:5

Notes :-

1. If using alternative overall signs dimensions, shown in brackets, the other sign dimensions must be varied proportionally.
2. All dimensions shown in millimetres

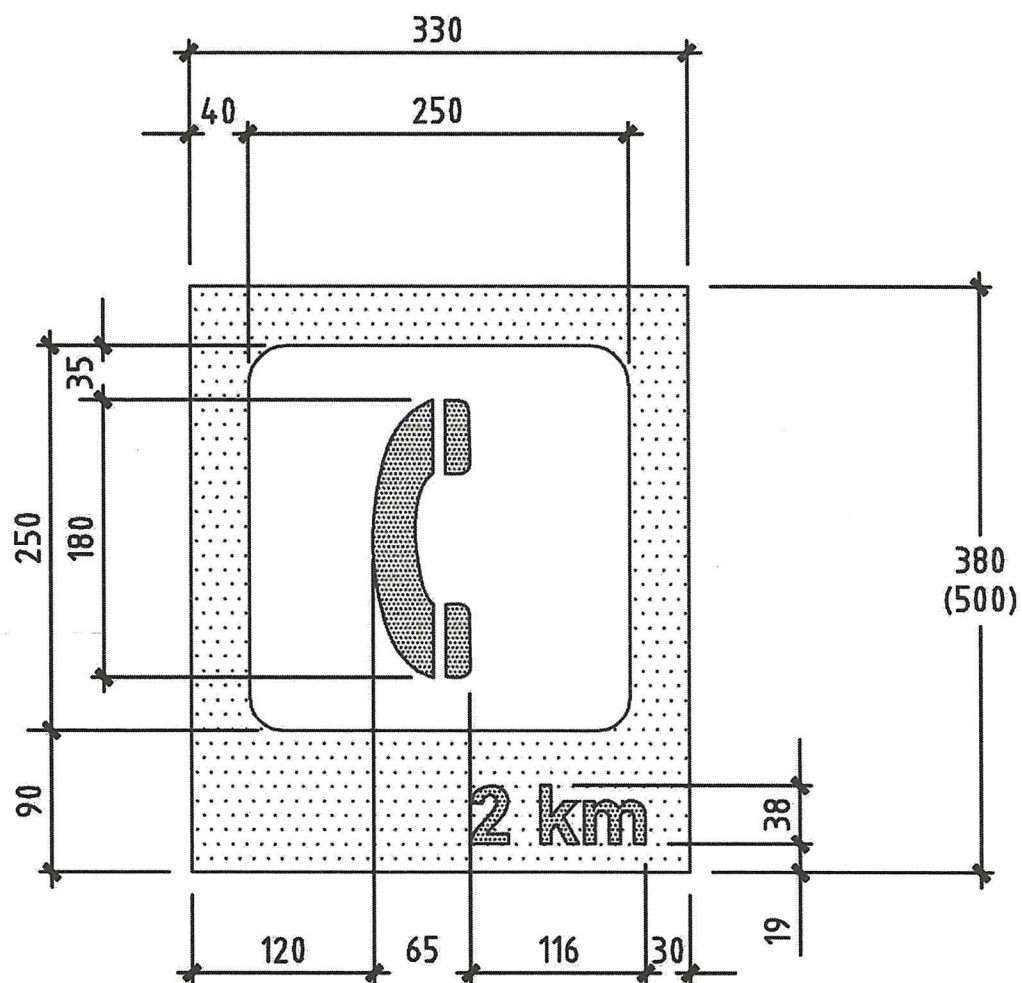
Colours :-

 WHITE
 BLUE
 BLACK

 BLUE

 BLACK

Department of Roads	Title :- TELEPHONE	Drawing No. :- C7
TRAFFIC SIGNS MANUAL		



SCALE 1:5

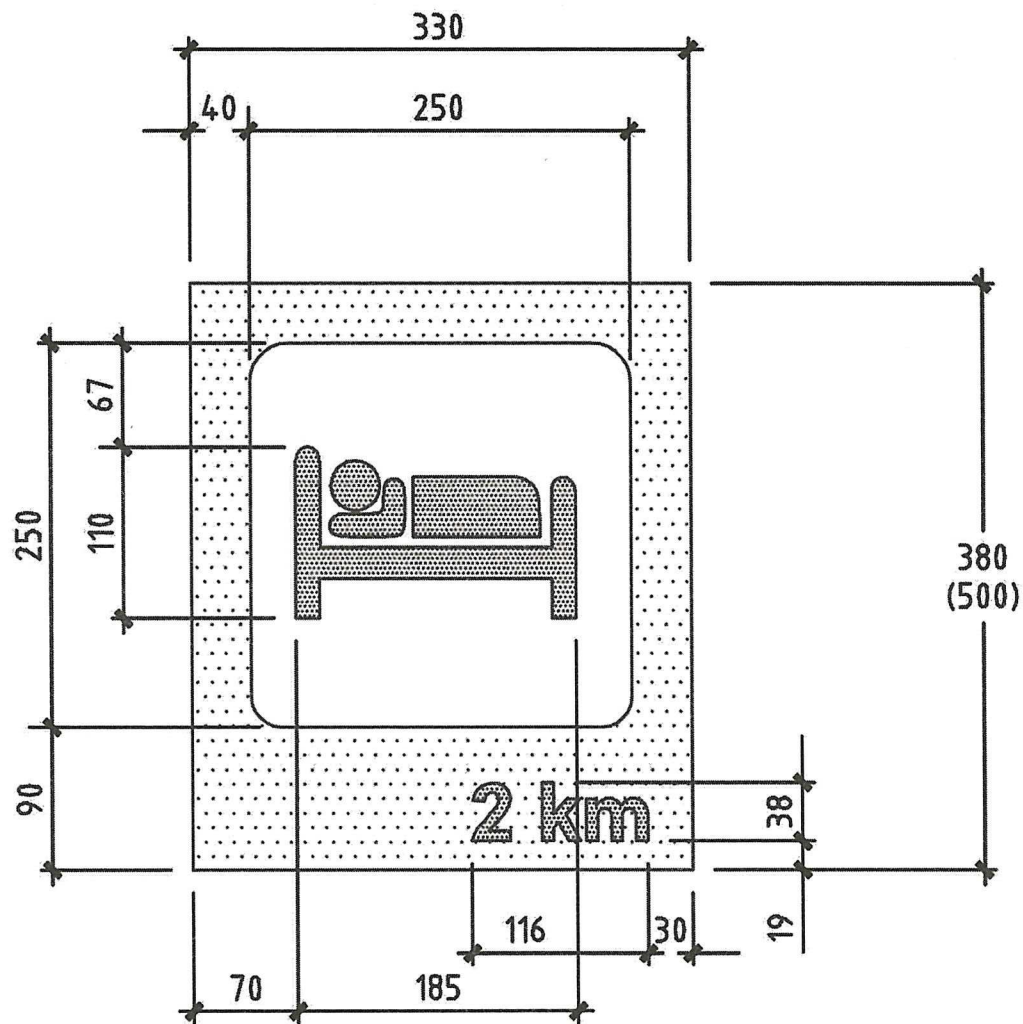
Notes :-

1. If using alternative overall signs dimensions, shown in brackets, the other sign dimensions must be varied proportionally.
2. All dimensions shown in millimetres

Colours :-

- WHITE
- BLUE
- BLACK

Department of Roads	Title :- OVERNIGHT ACCOMODATION	Drawing No. :- C8
TRAFFIC SIGNS MANUAL		



SCALE 1:5

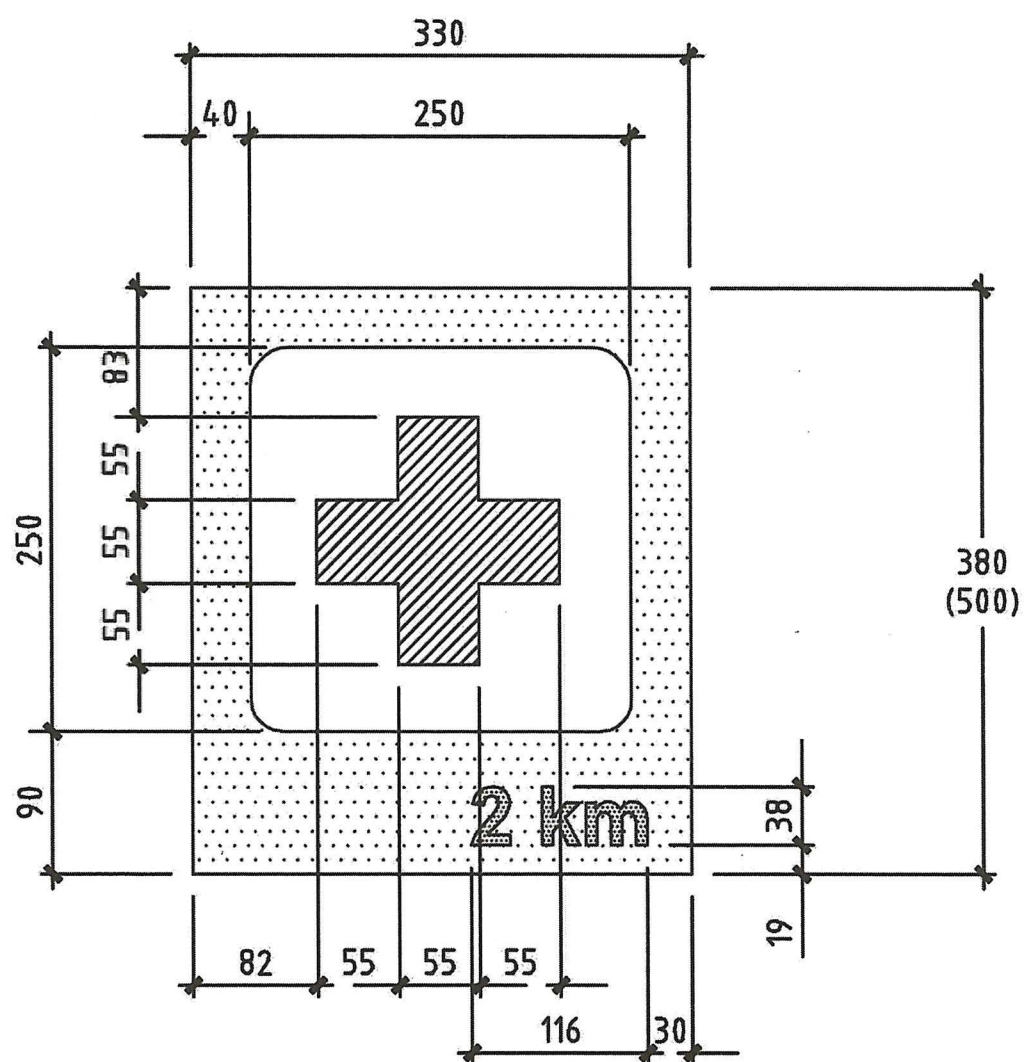
Notes :-

1. If using alternative overall signs dimensions, shown in brackets, the other sign dimensions must be varied proportionally.
2. All dimensions shown in millimetres

Colours :-

	WHITE
	BLUE
	BLACK

Department of Roads	Title :- FIRST-AID POST	Drawing No. :- C9
TRAFFIC SIGNS MANUAL		



SCALE 1:5

Notes :-

1. If using alternative overall signs dimensions, shown in brackets, the other sign dimensions must be varied proportionally.
2. All dimensions shown in millimetres

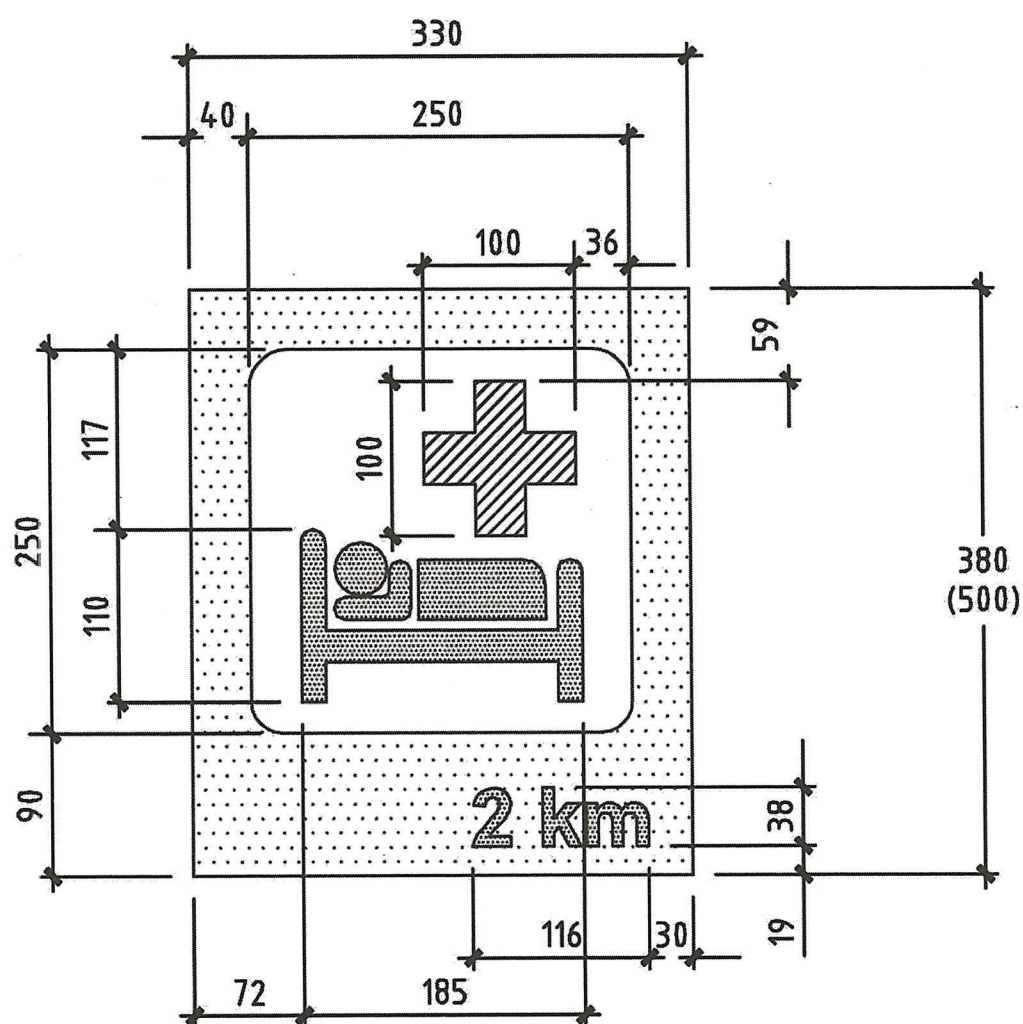
Colours :-

 WHITE
 BLUE
 RED

 BLUE

 RED

Department of Roads	Title :- HOSPITAL	Drawing No. :- C10
TRAFFIC SIGNS MANUAL		



SCALE 1:5

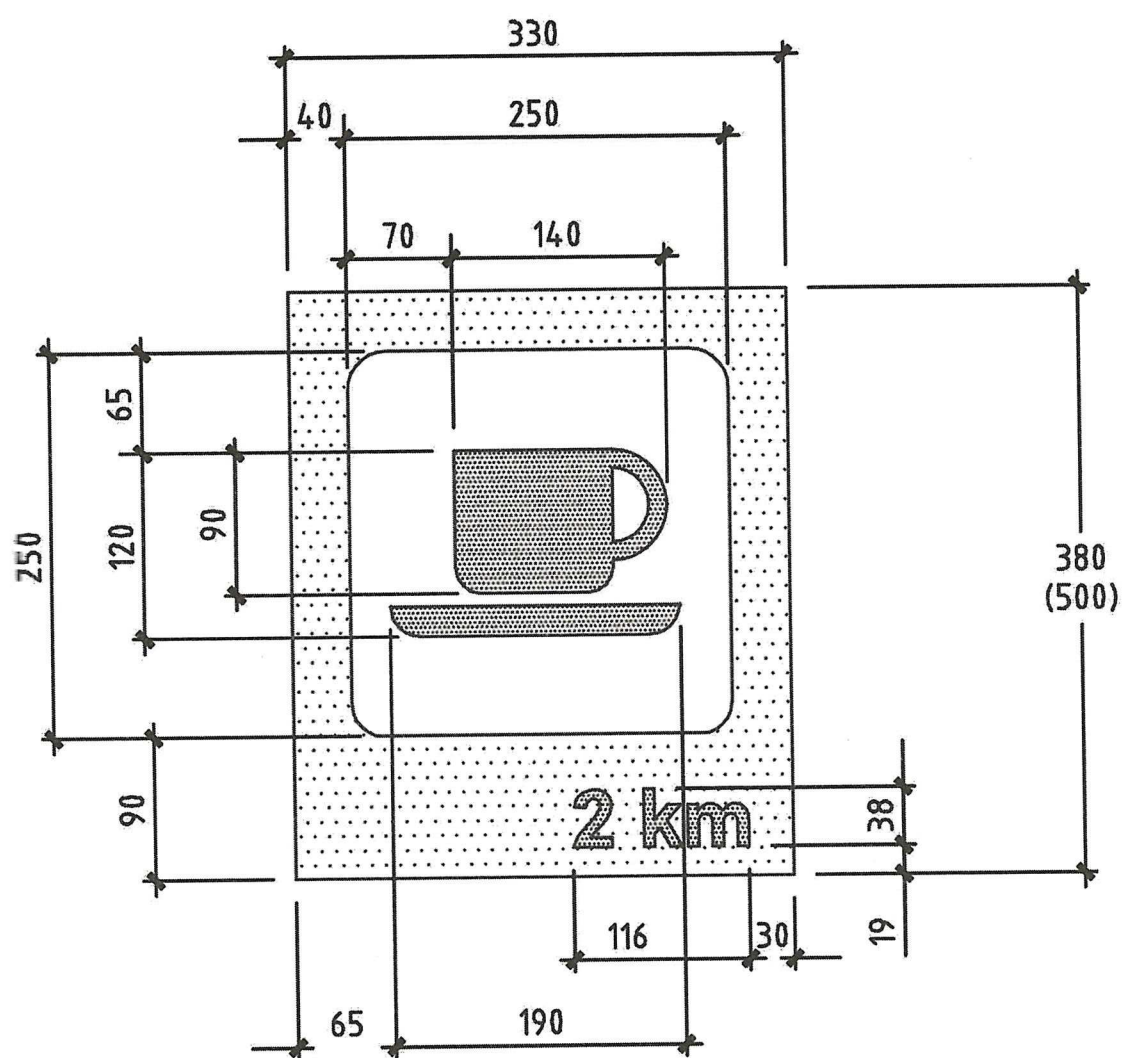
Notes :-

1. If using alternative overall signs dimensions, shown in brackets, the other sign dimensions must be varied proportionally.
2. All dimensions shown in millimetres

Colours :-

	WHITE		RED
	BLUE		
	BLACK		

Department of Roads	Title :- REFRESHMENTS	Drawing No. :- C11
TRAFFIC SIGNS MANUAL		



SCALE 1:5

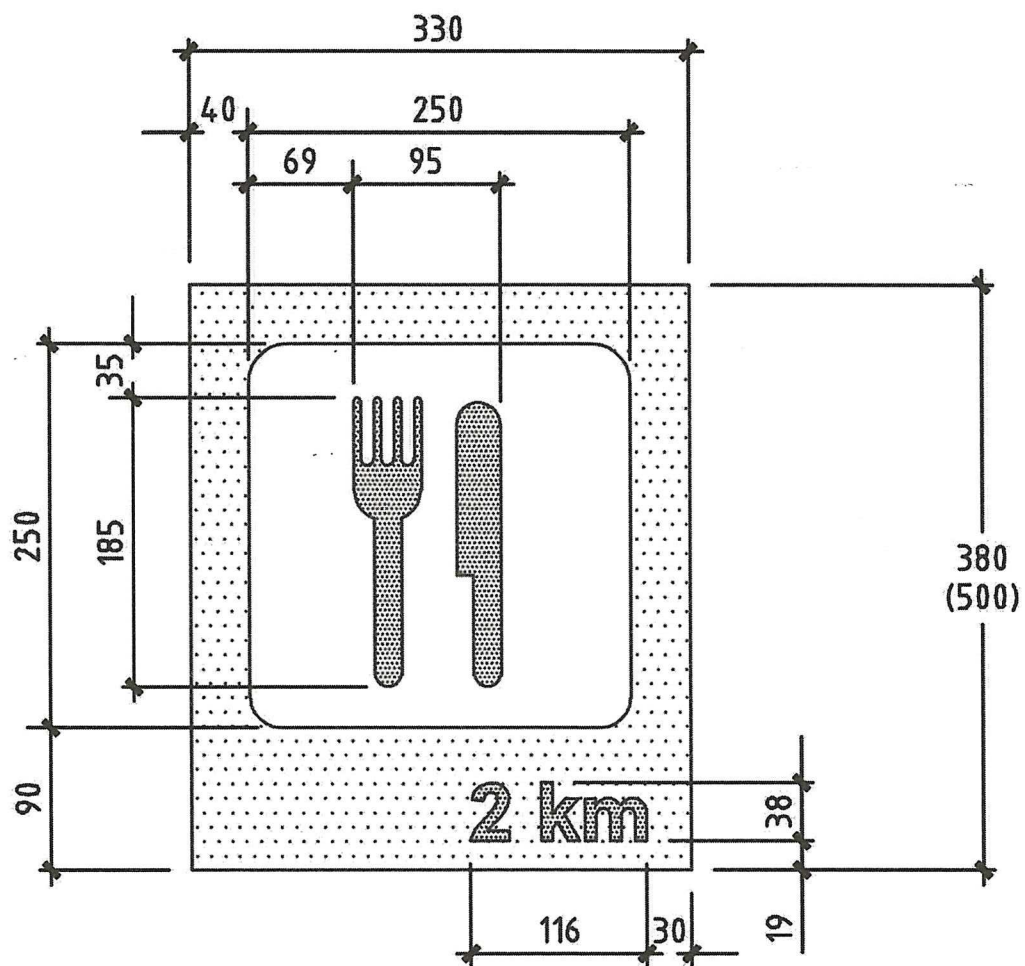
Notes :-

1. If using alternative overall signs dimensions, shown in brackets, the other sign dimensions must be varied proportionally.
2. All dimensions shown in millimetres

Colours :-

	WHITE
	BLUE
	BLACK

Department of Roads	Title :- RESTAURANT	Drawing No. :- C12
TRAFFIC SIGNS MANUAL		



SCALE 1:5

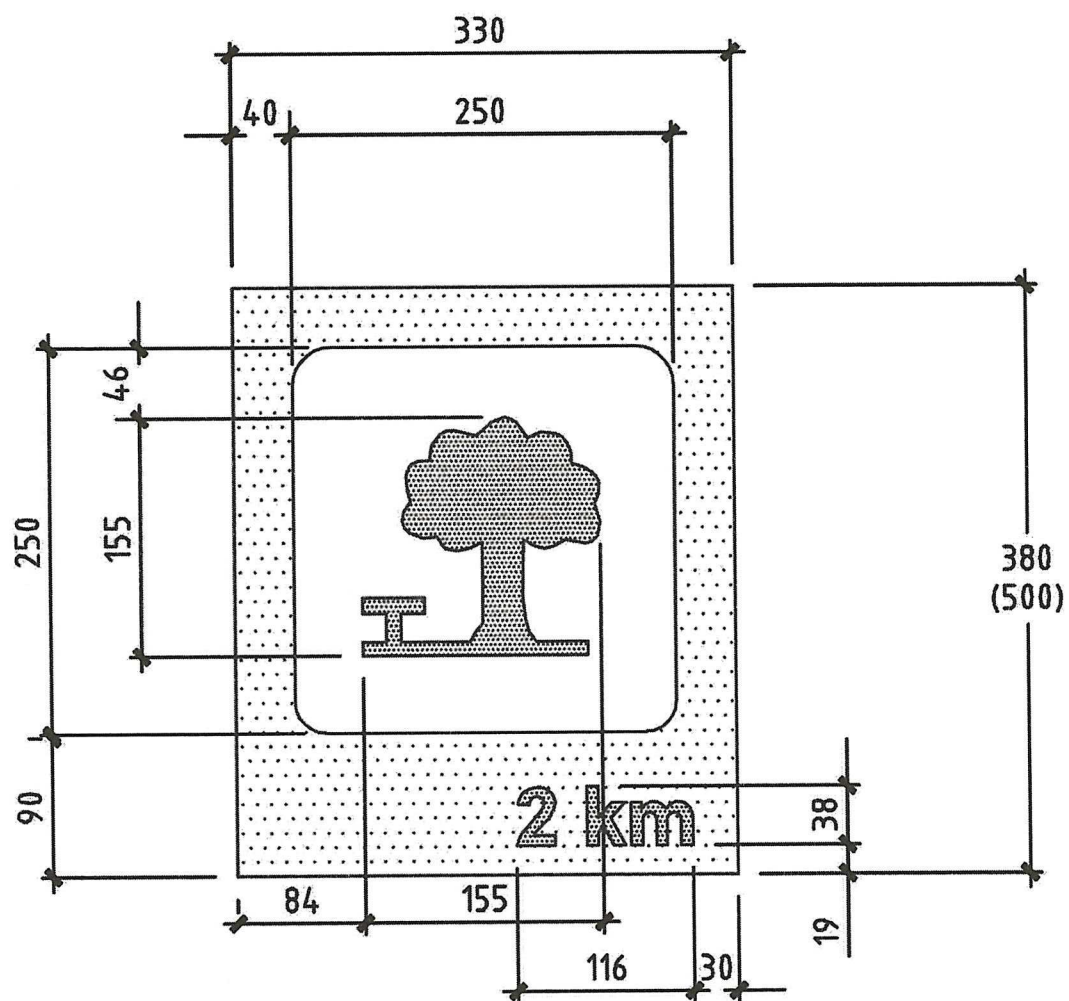
Notes :-

1. If using alternative overall signs dimensions, shown in brackets, the other sign dimensions must be varied proportionally.
2. All dimensions shown in millimetres

Colours :-

	WHITE
	BLUE
	BLACK

Department of Roads	Title :- PICNIC SITE	Drawing No. :- C13
TRAFFIC SIGNS MANUAL		



SCALE 1:5

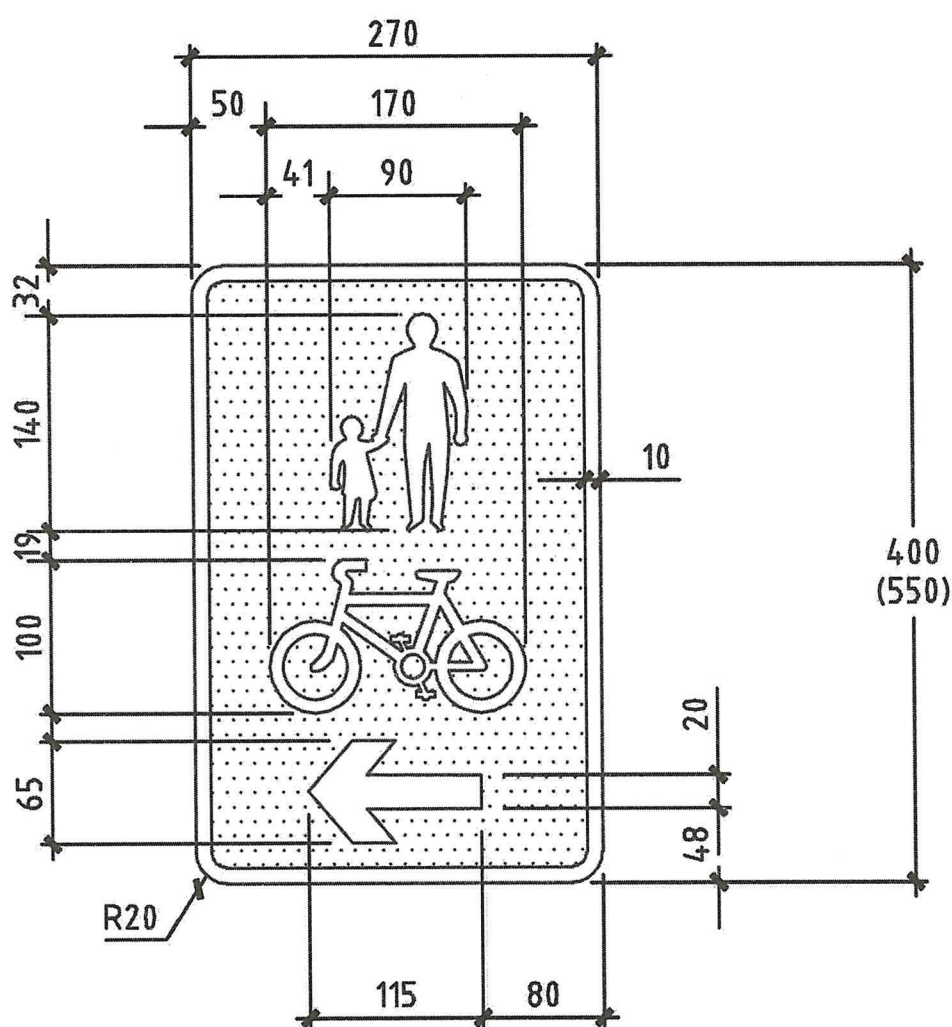
Notes :-

1. If using alternative overall signs dimensions, shown in brackets, the other sign dimensions must be varied proportionally.
2. All dimensions shown in millimetres

Colours :-

- WHITE
- BLUE
- BLACK

Department of Roads	Title :- RECOMMENDED ROUTE FOR PEDESTRIANS AND CYCLISTS	Drawing No. :- C14
TRAFFIC SIGNS MANUAL		



SCALE 1:5

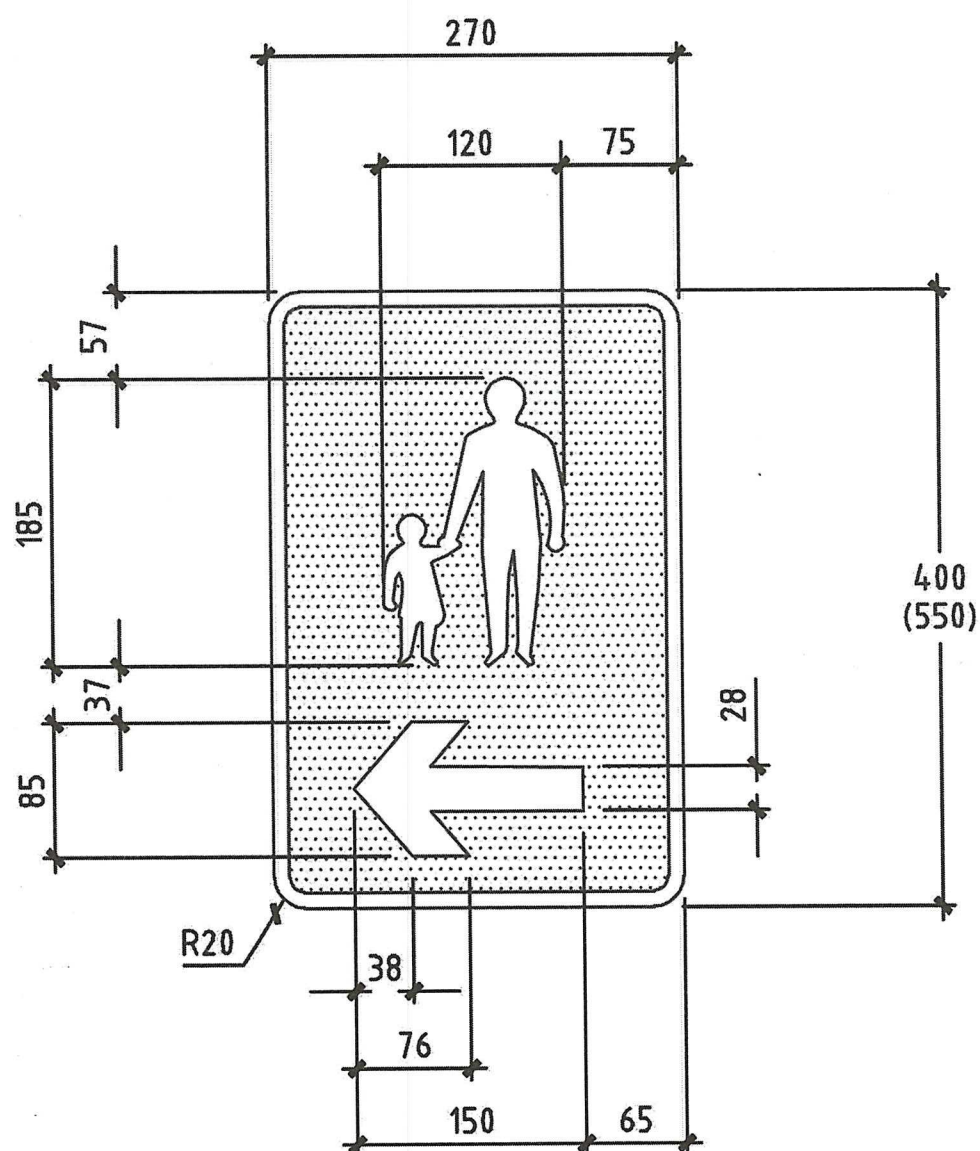
Notes :-

1. If using alternative overall signs dimensions, shown in brackets, the other sign dimensions must be varied proportionally.
2. All dimensions shown in millimetres

Colours :-

	WHITE
	BLUE

Department of Roads	Title :- RECOMMENDED ROUTE FOR PEDESTRIANS	Drawing No. :- C15
TRAFFIC SIGNS MANUAL		



SCALE 1:5

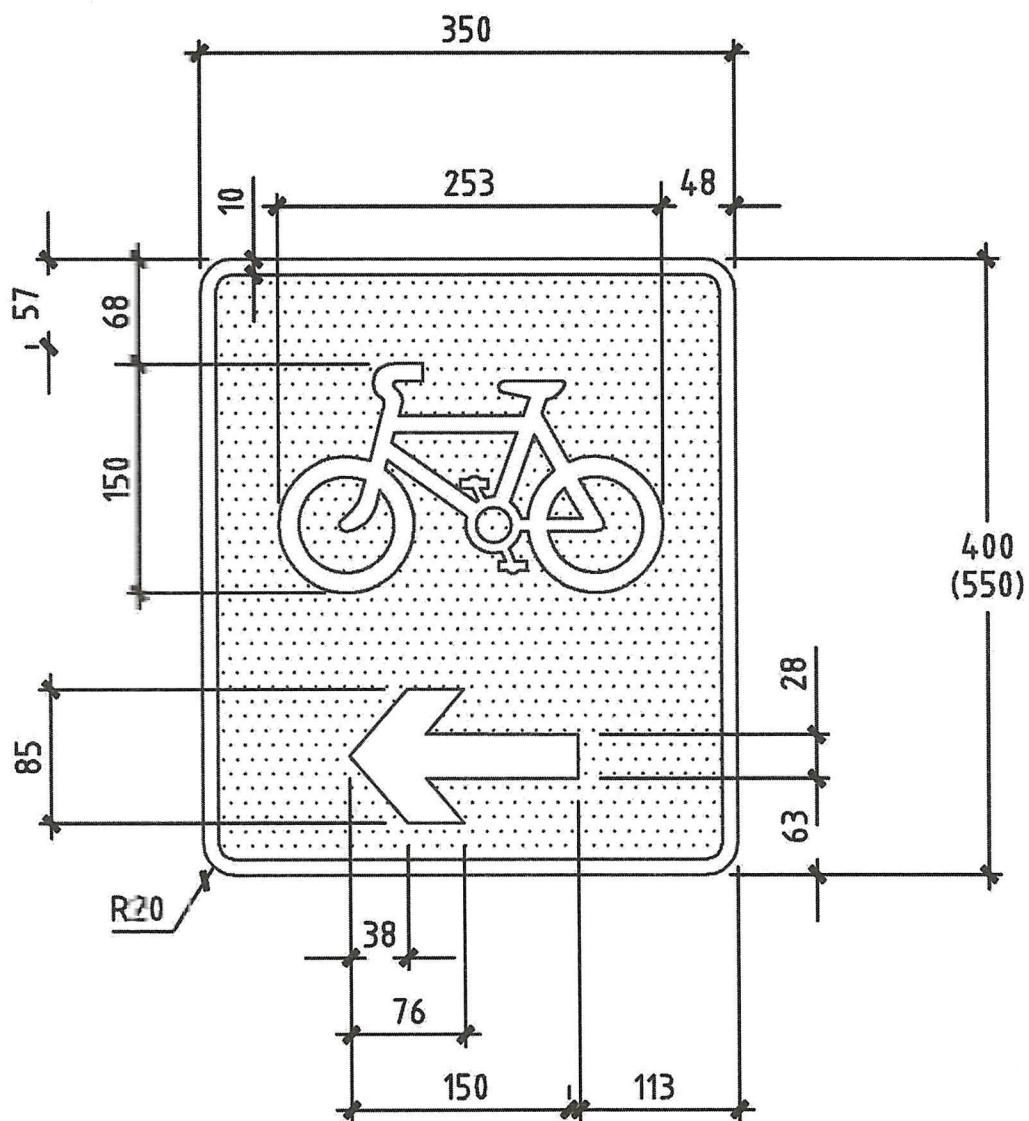
Notes :-

1. If using alternative overall signs dimensions, shown in brackets, the other sign dimensions must be varied proportionally.
2. All dimensions shown in millimetres

Colours :-

- WHITE
- BLUE

Department of Roads	Title :- RECOMMENDED ROUTE FOR CYCLISTS	Drawing No. :-
TRAFFIC SIGNS MANUAL		C16



SCALE 1:5

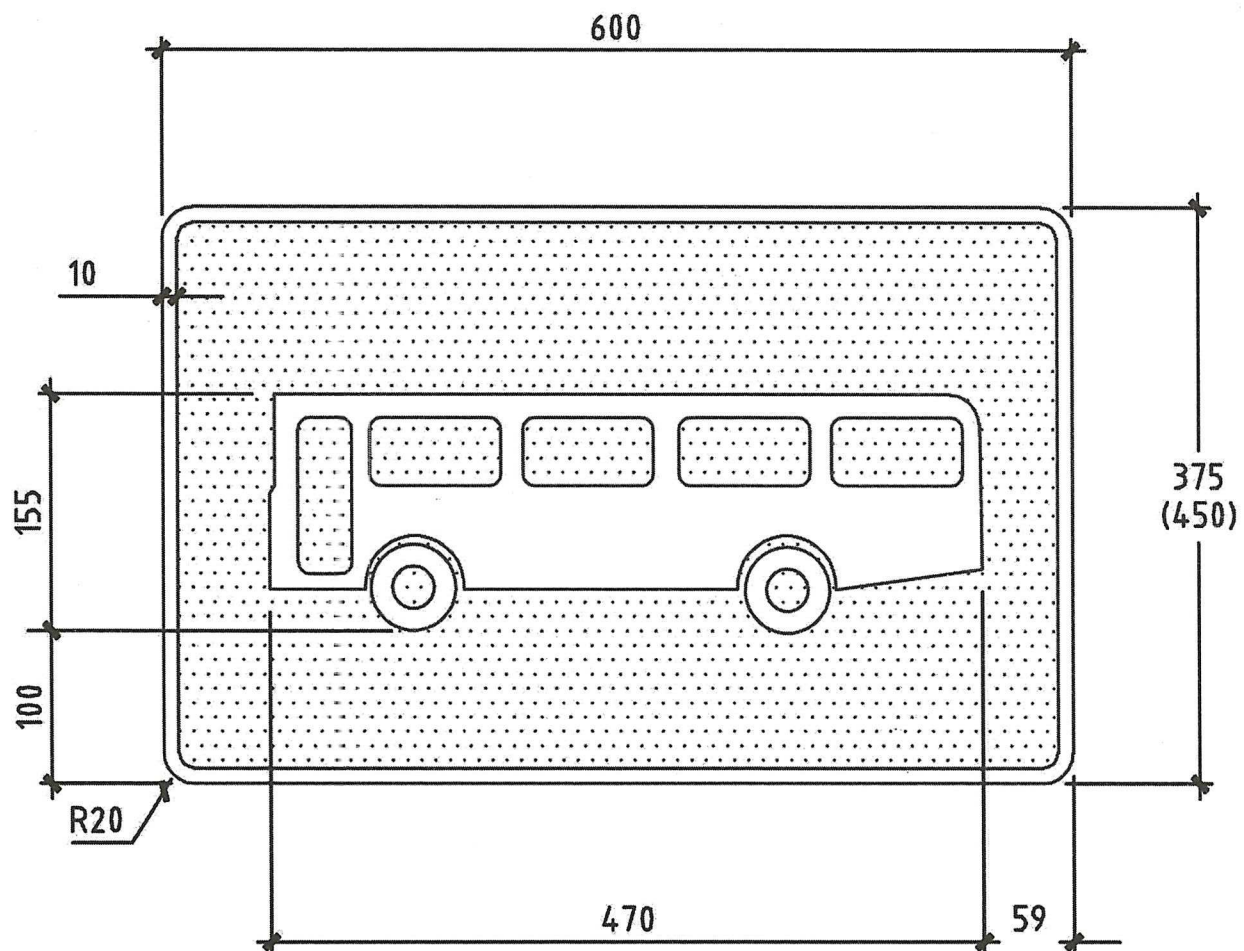
Notes :-

1. If using alternative overall signs dimensions, shown in brackets, the other sign dimensions must be varied proportionally.
2. All dimensions shown in millimetres

Colours :-

	WHITE
	BLUE

Department of Roads	Title :- BUS STOP	Drawing No. :- C17
TRAFFIC SIGNS MANUAL		



SCALE 1:5

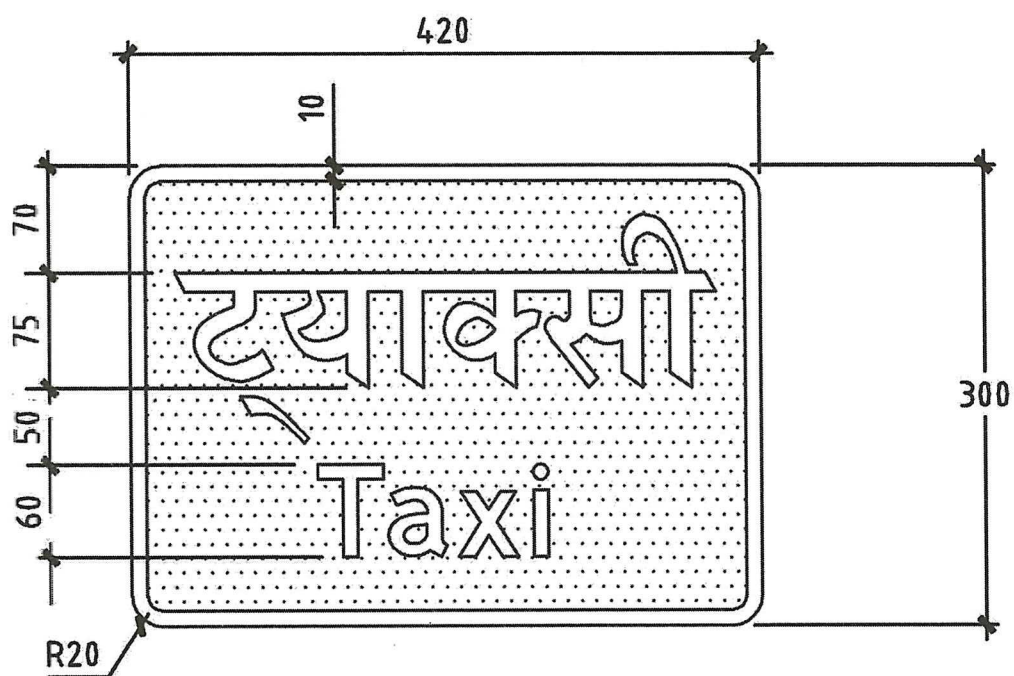
Notes :-

1. If using alternative overall signs dimensions, shown in brackets, the other sign dimensions must be varied proportionally.
2. All dimensions shown in millimetres

Colours :-

- WHITE
- BLUE

Department of Roads	Title :- TAXI PARK	Drawing No. :- C18
TRAFFIC SIGNS MANUAL		





SCALE 1:5

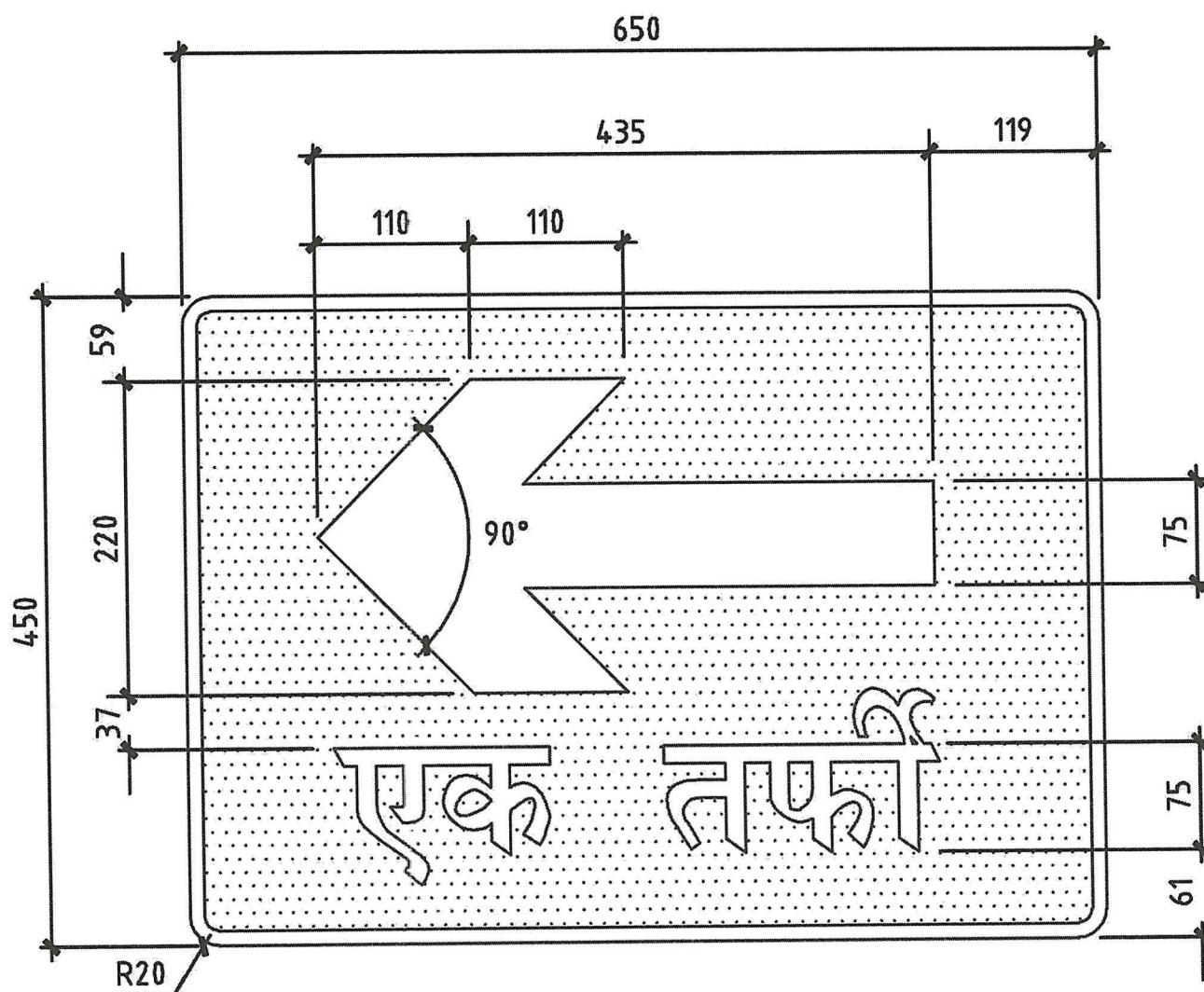
Notes :-

1. If using alternative overall signs dimensions, shown in brackets, the other sign dimensions must be varied proportionally.
2. All dimensions shown in millimetres

Colours :-

	WHITE
	BLUE

Department of Roads	Title :- ONE-WAY STREET	Drawing No. :- C19
TRAFFIC SIGNS MANUAL		



SCALE 1:5


Notes :-

1. If using alternative overall signs dimensions, shown in brackets, the other sign dimensions must be varied proportionally.
2. All dimensions shown in millimetres

Colours :-

	WHITE
	BLUE

Department of Roads	Title :- PLACE IDENTIFICATION SIGN (ENTRY TO BUILT-UP AREA)	Drawing No. :- C20
TRAFFIC SIGNS MANUAL		



SCALE 1:10

Notes :-

1. All dimensions shown in millimetres

Colours :-

- ☐ WHITE
- ☒ BLACK

Department of Roads


Title :-

EXIT FROM BUILT UP AREA

Drawing No. :-

C21

TRAFFIC SIGNS MANUAL



SCALE 1:10

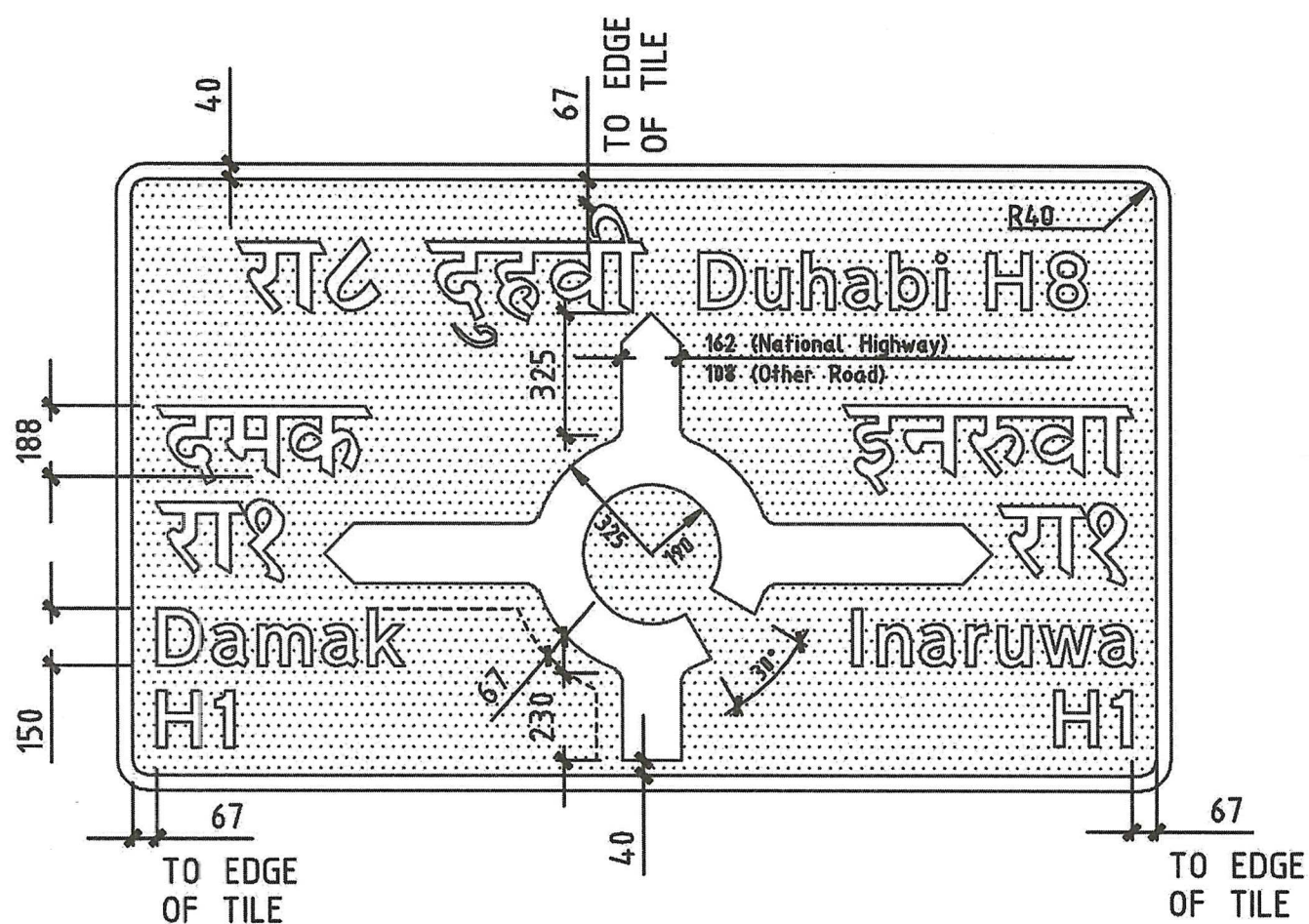
Notes :-

1. All dimensions shown in millimetres

Colours :-

WHITE
BLACK

Department of Roads	Title :- ON APPROACH TO JUNCTIONS	Drawing No. :- C22
TRAFFIC SIGNS MANUAL		





SCALE 1:20

Notes :-

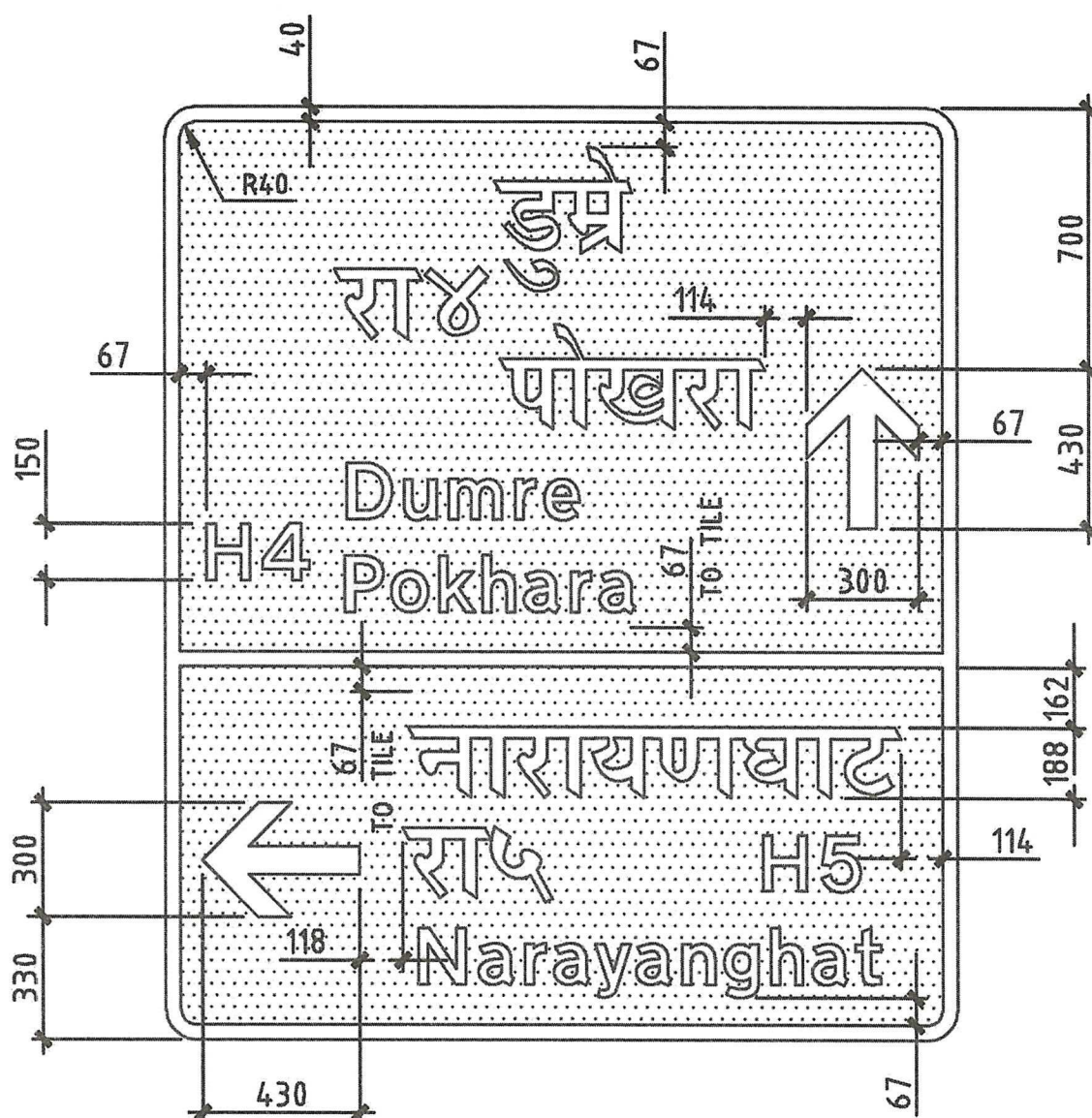
1. If using alternative overall signs dimensions, shown in brackets, the other sign dimensions must be varied proportionally.
2. All dimensions shown in millimetres

Colours :-

 WHITE
 GREEN

<p>Department of Roads</p>	<p>Title :- ROUTE CONFIRMATION SIGN - AFTER JUNCTIONS</p>	<p>Drawing No. :- C23</p>
<p>TRAFFIC SIGNS MANUAL</p>		
<div data-bbox="419 744 1428 1674" data-label="Diagram"> </div> <p data-bbox="1315 2125 1523 2165">SCALE 1:20</p>		
<p>Notes :- 1. All dimensions shown in millimetres</p>	<p>Colours :-</p> <div data-bbox="1035 2252 1266 2339" data-label="Image"> </div> <p>GREEN WHITE</p>	

Department of Roads	Title :- ON APPROACHES TO JUNCTION - (ALTERNATIVE)	Drawing No. :- C24
TRAFFIC SIGNS MANUAL		



SCALE 1:20

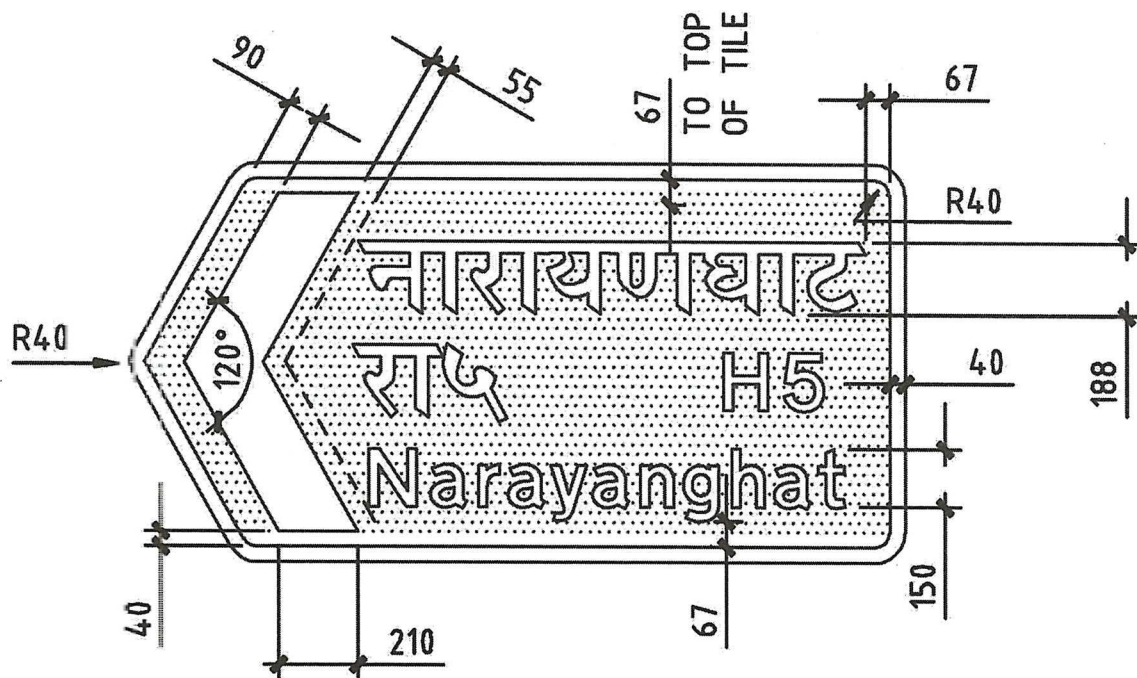
Notes :-

1. If using alternative overall sign dimensions, shown in brackets, the other sign dimensions must be varied proportionally.
2. All dimensions shown in millimetres

Colours :-

- WHITE
- GREEN

Department of Roads	Title :- AT THE JUNCTION	Drawing No. :- C25
TRAFFIC SIGNS MANUAL		



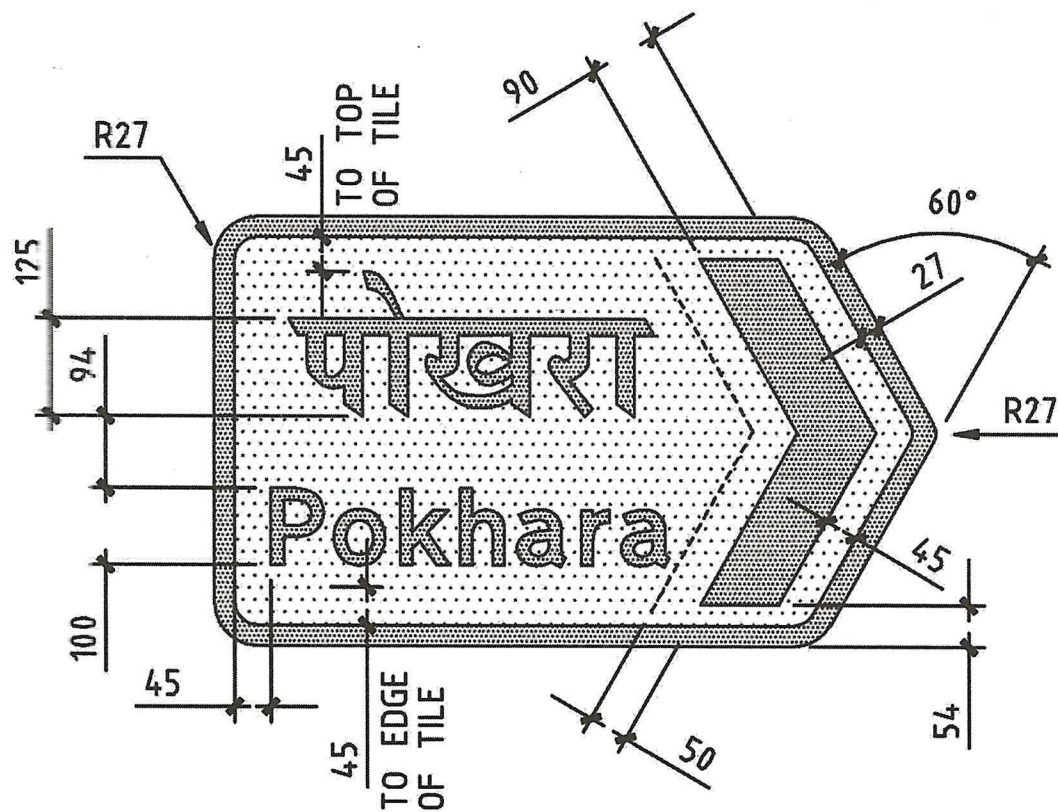
SCALE 1:20

Notes :-

1. All dimensions shown in millimetres

Colours :-

	WHITE
	GREEN



SCALE 1:10

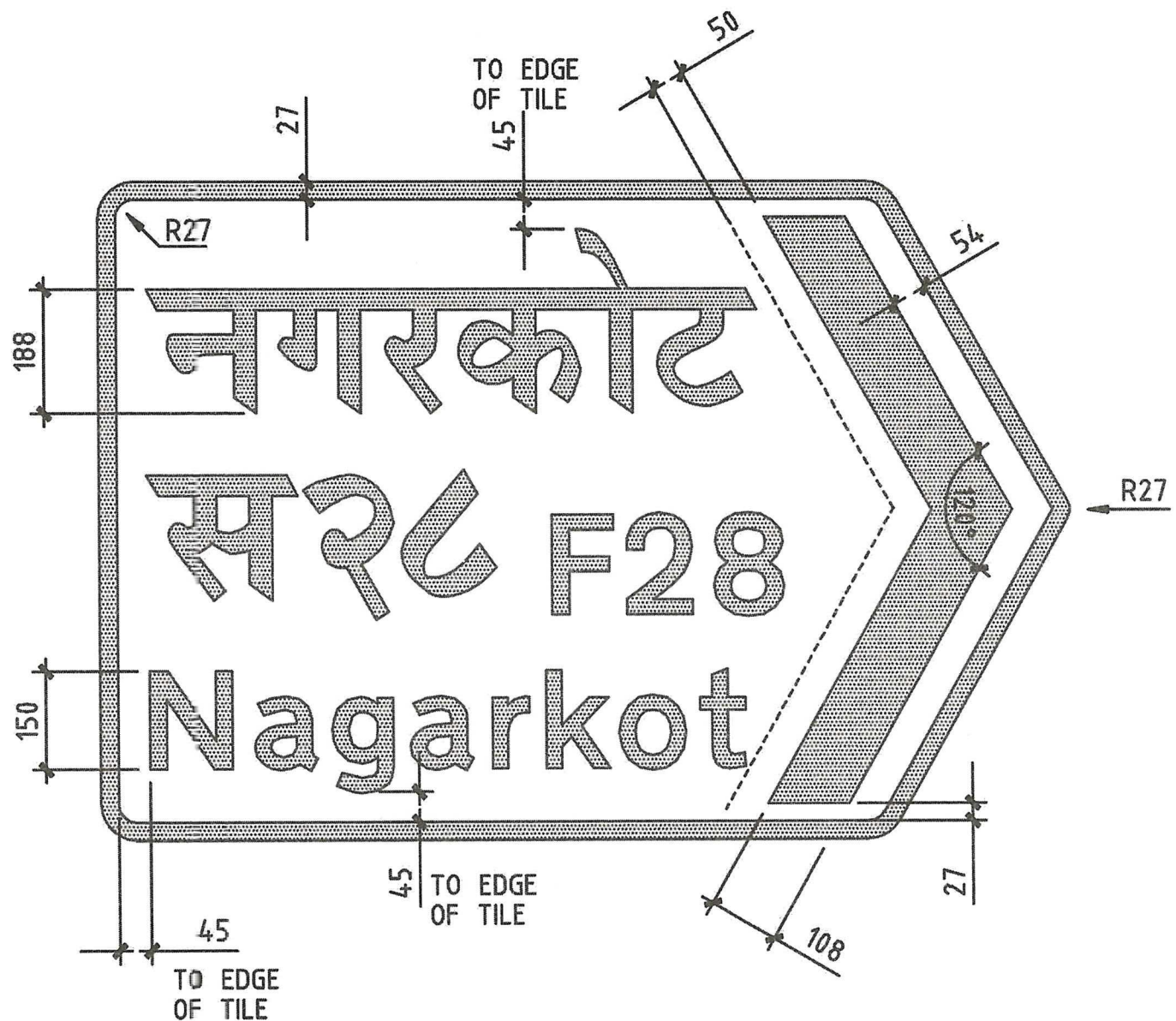
Notes :-

1. If using alternative overall signs dimensions, shown in brackets, the other sign dimensions must be varied proportionally.
2. All dimensions shown in millimetres

Colours :-

- BLACK
- YELLOW

Department of Roads	Title :- AT THE JUNCTION	Drawing No. :- C27
TRAFFIC SIGNS MANUAL		



SCALE 1:10


Notes :-

1. If using alternative overall signs dimensions, shown in brackets, the other sign dimensions must be varied proportionally.
2. All dimensions shown in millimetres

Colours :-

	WHITE
	BLACK

Department of Roads	Title :- BRIDGE NAME PLATE	Drawing No. :- C29
TRAFFIC SIGNS MANUAL		



SCALE 1:20

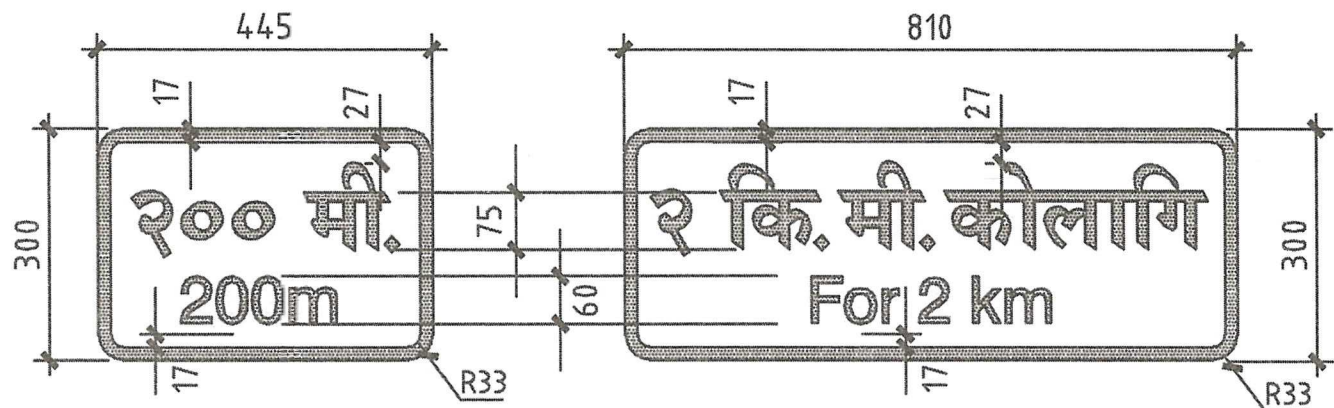
Notes :-

1. If using alternative overall signs dimensions, shown in brackets, the other sign dimensions must be varied proportionally.
2. All dimensions shown in millimetres

Colours :-

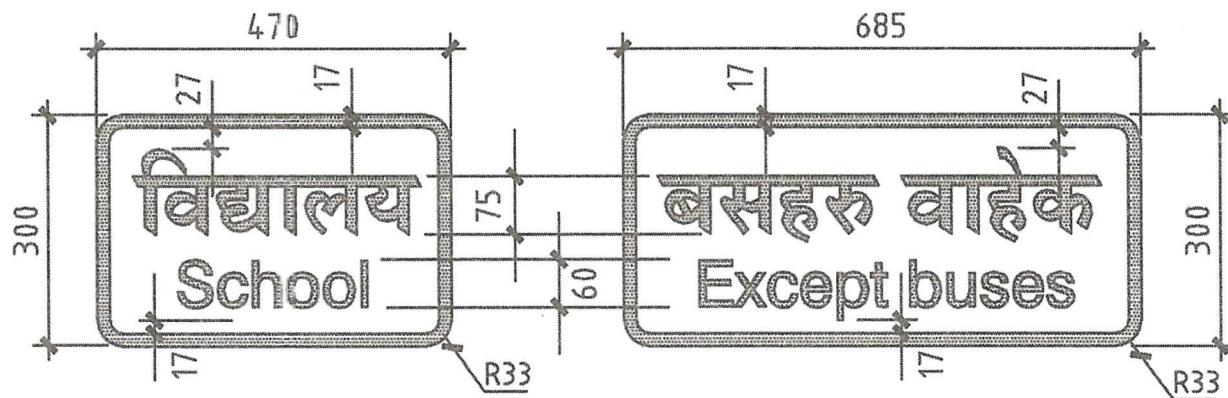
☐ WHITE
☒ BLACK

Department of Roads	Title :- SUPPLEMENTARY PLATES	Drawing No. :- D1 - D6
TRAFFIC SIGNS MANUAL		



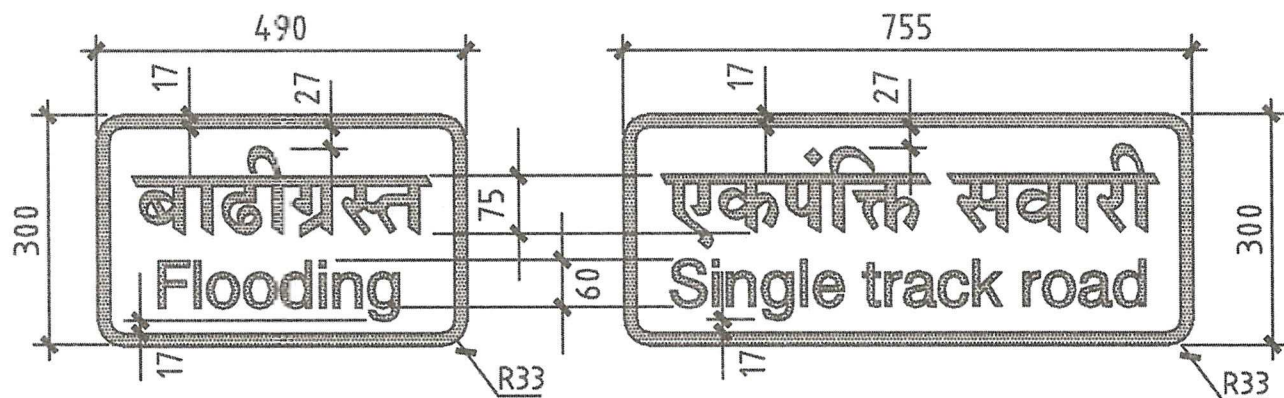
D1 DISTANCE TO HAZARD

D2 DISTANCE OVER WHICH
HAZARD EXTENDS



D3 SCHOOL

D4 EXCEPT BUSES



D5 FLOODING

D6 SINGLE TRACK ROAD

SCALE 1:10

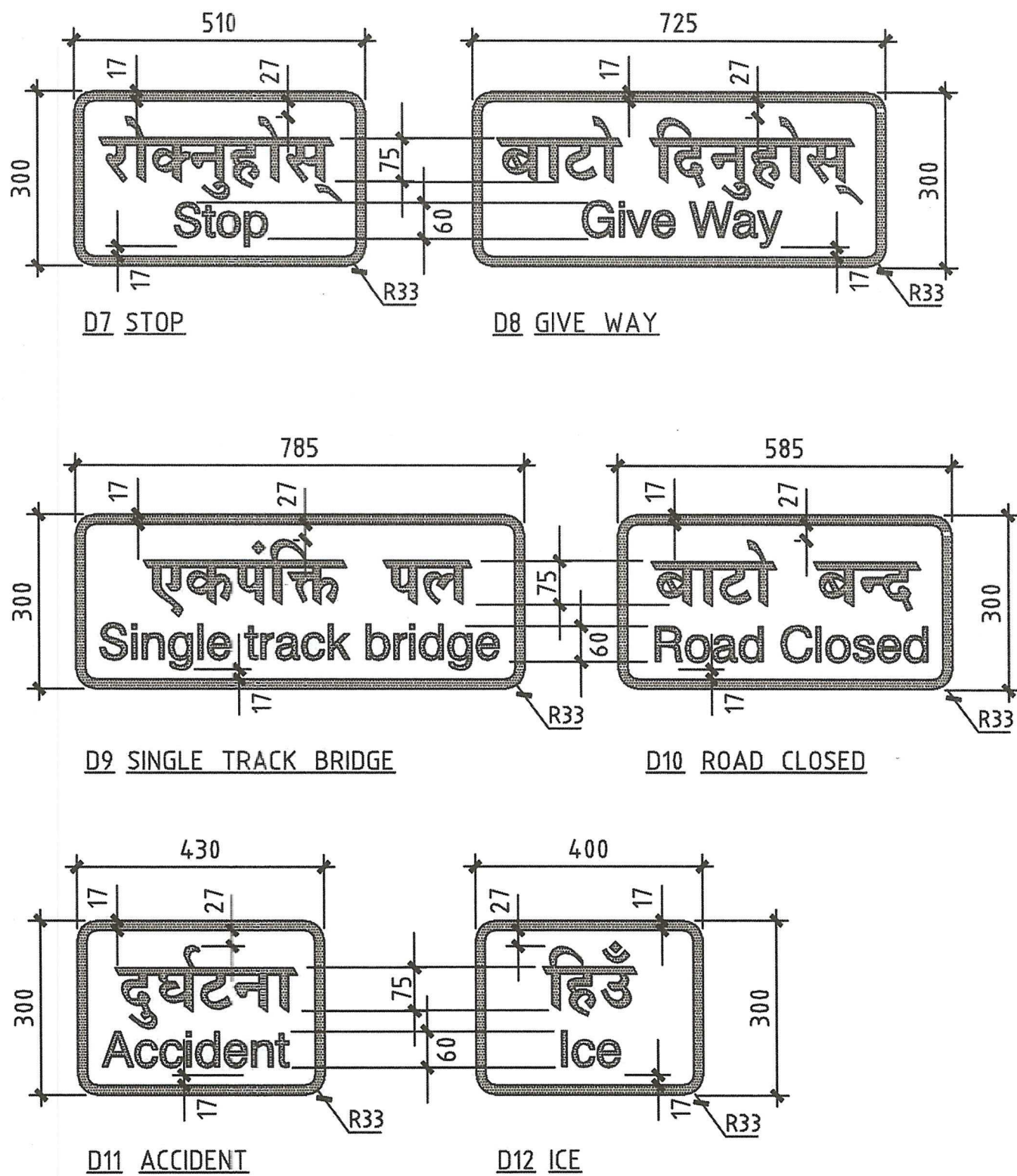
Notes :-

1. All dimensions shown in millimetres

Colours :-

☐ WHITE
☒ BLACK

Department of Roads	Title :- SUPPLEMENTARY PLATES	Drawing No. :- D7 - D12
TRAFFIC SIGNS MANUAL		



SCALE 1:10

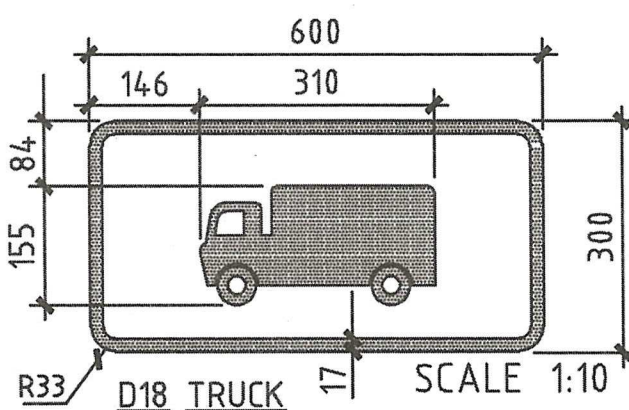
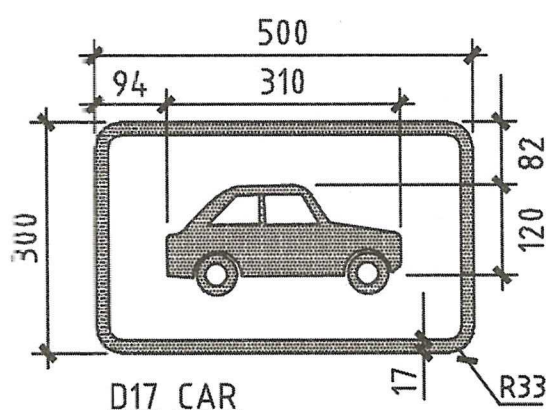
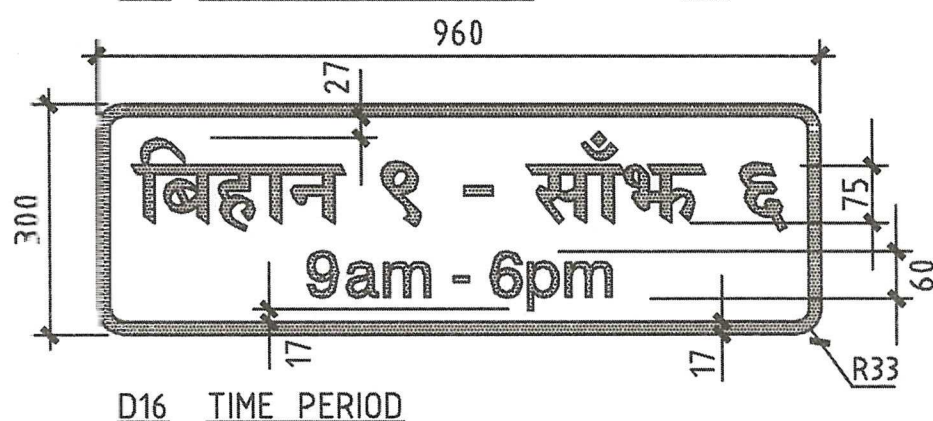
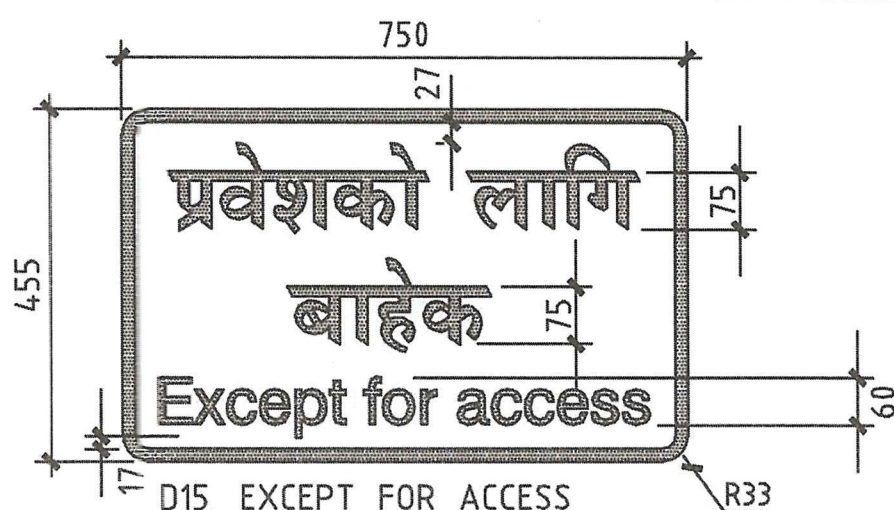
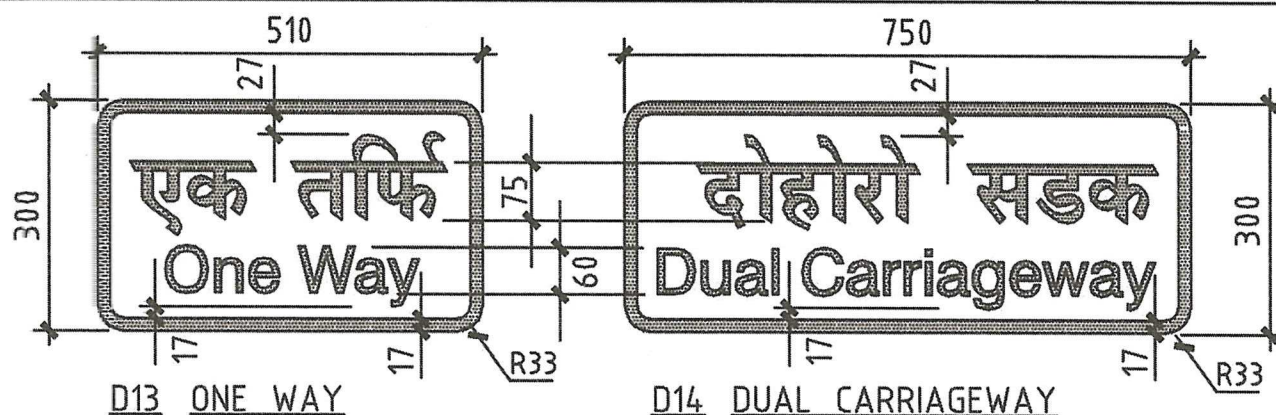
Notes :-

1. All dimensions shown in millimetres

Colours :-



Department of Roads	Title :- SUPPLEMENTARY PLATES	Drawing No. :- D13 - D18
TRAFFIC SIGNS MANUAL		



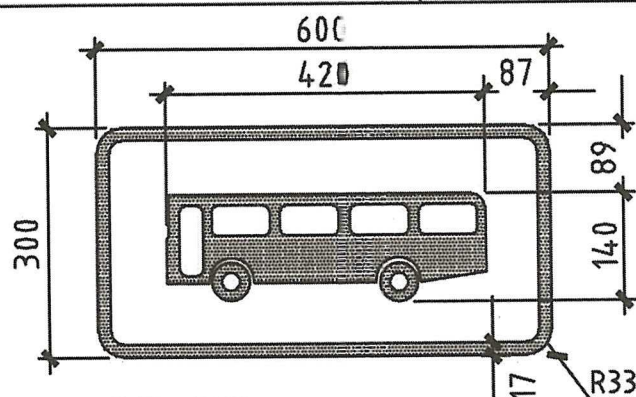
Notes :-

1. All dimensions shown in millimetres

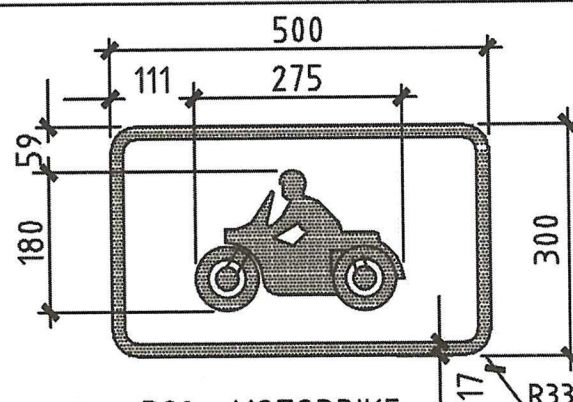
Colours :-

WHITE
BLACK

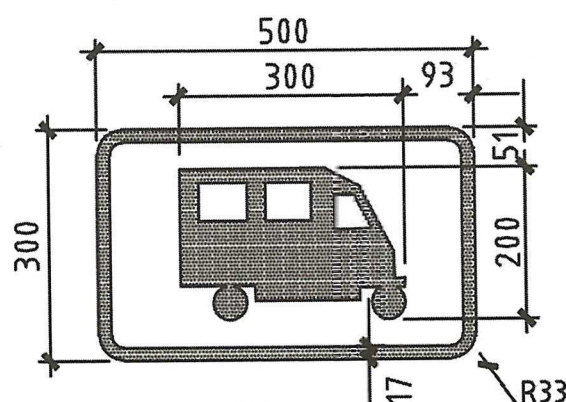
Department of Roads	Title :- SUPPLEMENTARY PLATES	Drawing No. :- D19 - D26
TRAFFIC SIGNS MANUAL		



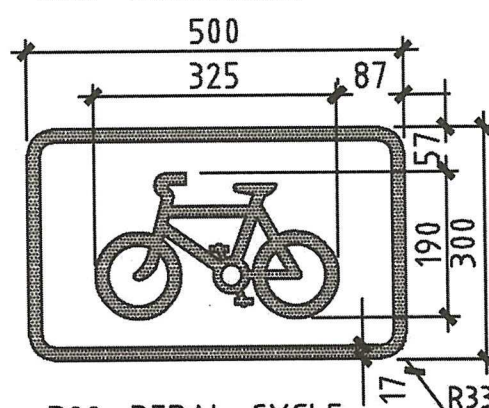
D19 BUS



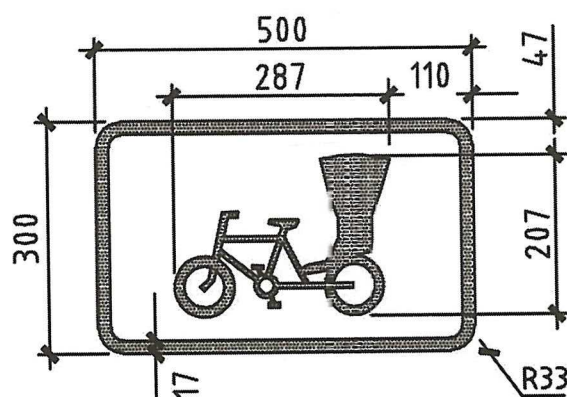
D20 MOTORBIKE



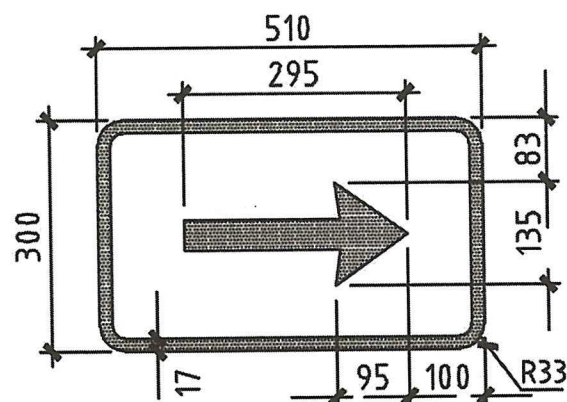
D21 TEMPO



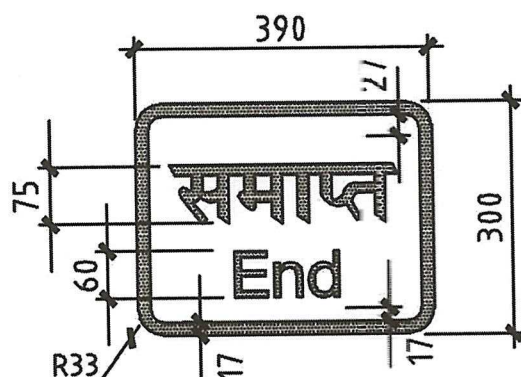
D22 PEDAL CYCLE



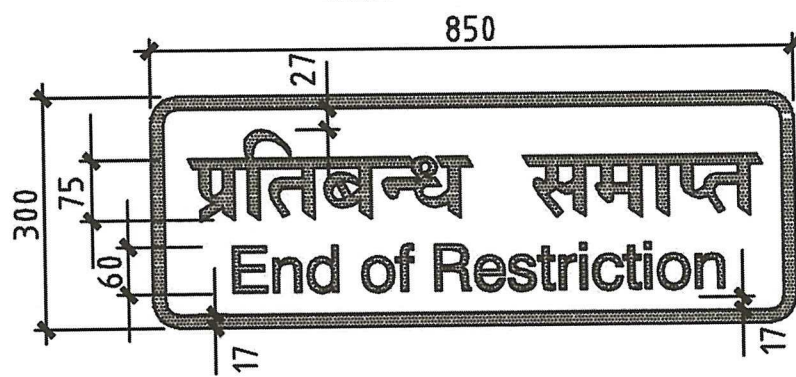
D23 RICKSHAW



D24 ARROW TO THE RIGHT
(ARROW MAY BE REVERSED)



D26 END



D26 END OF RESTRICTION

Notes :-

1. All dimensions shown in millimetres

Colours :-



SCALE 1:10

The Widths of the Nepali alphabet

The widths are given in terms of their capital height h

क	1.55	ख	1.21	ग	0.69	घ	0.65	ङ	0.63	च	1.84
ख	1.85	ख	1.20	ग	0.89	घ	1.16	ङ	0.51	च	1.06
ग	1.18	ग	0.79	ग	0.92	घ	0.91	ङ	0.43	च	1.09
घ	1.32	घ	1.09	ग	1.16	क	1.55	कृ	1.55	ङ	1.10
ङ	1.61	ङ	1.61	ग	1.13	का	2.13	प्र	1.10	द	1.19
च	1.48	च	0.96	ग	1.00	कि	2.09	क	1.55	ख	1.64
छ	1.37	छ	1.37	ग	1.12	की	2.06	क	0.76	घ	1.45
ज	1.50	ज	0.99	ग	0.98	क	0.78	क	0.88	त	1.22
झ	1.70	झ	1.70	ग	0.87	क	0.75	क	0.74	य	1.58
ञ	1.56	ञ	1.01	ग	0.90	क		क	1.55	य	1.51
ट	1.12	ट	1.11	अ	1.40	क		क	1.11	रु	1.24
ठ	1.16	ठ	1.16	आ	2.01	कु	1.55	क	1.12	श्र	1.38
ड	1.30	ड	1.30	इ	1.00	कू	1.55	क	0.89	ह	1.08
ढ	1.15	ढ	1.15	ई	1.00	के	1.55	क	0.33		
ण	1.69	ण	1.10	उ	1.09	कै	1.55	(0.60		
त	1.26	त	0.76	ऊ	1.57	क	0.65)	0.60		
थ	1.22	थ	0.83	ए	1.21	क	0.65	च	2.01		
द	1.16	द	1.16	ऐ	1.21	क					
ध	1.15	ध	0.78	ओ	2.01	:					
न	1.28	न	0.77	औ	2.01	को	2.13				
प	1.10	प	0.71	अं	1.40	को	2.13				
फ	1.62	फ	1.62	अः	1.40	कं	1.55				
ब	1.29	ब	0.77			कः	2.02				
भ	1.20	भ	0.91								
म	1.25	म	0.80								
य	1.27	य	0.76								
र	1.00	र	1.00								
ल	1.46	ल	0.95								
व	1.25	व	0.74								
श	1.47	श	1.03								
ष	1.28	ष	0.78								
स	1.45	स	0.98								
ह	1.12	ह	1.12								
क्ष	1.32	क्ष	0.95								
त्र	1.27	त्र	1.27								
ज्ञ	1.35	ज्ञ	0.93								

क ख ग घ ङ च

छ ज झ ञ ट ठ

ड ढ ण त थ द

ध न प फ ब भ

म य र ल व श

ष स ह क्ष त्र ज्ञ

क

ख

ग

घ

ङ

च

छ

ज

झ

ञ

ट

ठ

ड

ढ

प

फ

ब

भ

म

न

त

थ

द

ध

न

र

स

ल

व

श

ष

ह

र

क्ष

त्र

य

१

२

३

४

५

६

७

८

९

०

अ

आ

इ

ई

उ

ऊ

ए

ऐ

ओ

औ

अं

अः

।

ि

ी

क

का

कि

की

ॆ

ॆ

ॆ

ॆ

कु

कू

के

कै

े

ै

ं

ः

को

कौ

कं

कः

८

१

२

कृ

प्र

क

३

४

५

कँ

ट्र

ट्

६

७

८

९

ज्य

ॠ

ॡ

ॢ

ॣ

।

॥

०

१

ॡ

ॢ

ॣ

।

॥

०

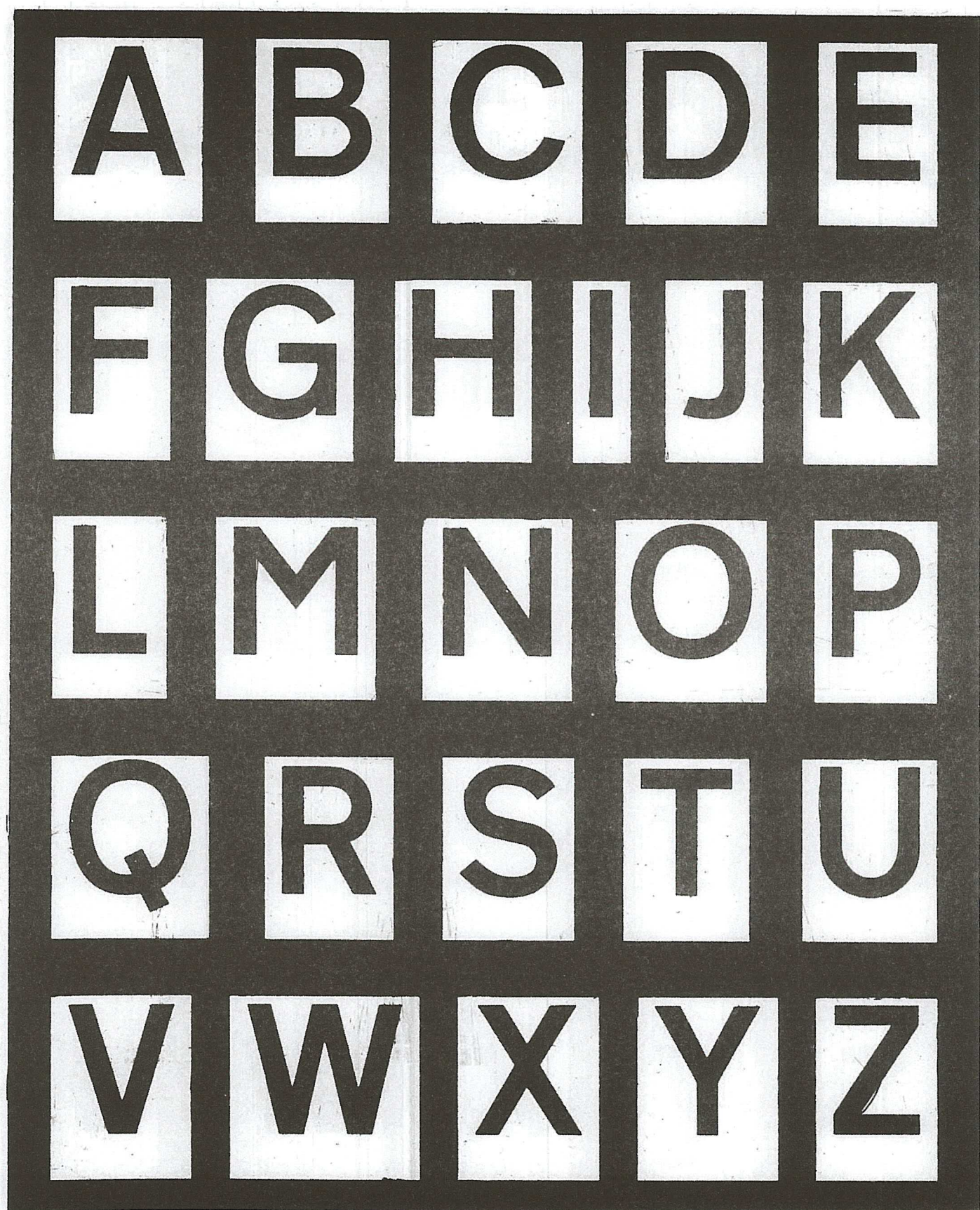
१

ॡ

The Widths of Transport Heavy alphabet

The widths are given in terms of their capital height h

Upper Case		Lower Case		Numerals	
A	1.01	a	0.79	1	0.60
B	1.04	b	0.87	2	0.89
C	1.08	c	0.76	3	0.97
D	1.07	d	0.85	4	0.99
E	0.97	e	0.79	5	0.93
F	0.86	f	0.56	6	0.92
G	1.11	g	0.84	7	0.76
H	1.14	h	0.85	8	0.99
I	0.52	i	0.39	9	0.92
J	0.68	j	0.51	0	1.04
K	0.99	k	0.81	Punctuation marks etc.	
L	0.84	l	0.45	&	0.91
M	1.33	m	1.24	(0.82
N	1.20	n	0.85)	0.82
O	1.13	o	0.82	?	1.04
P	0.96	p	0.86	.	0.40
Q	1.15	q	0.86	:	0.40
R	1.06	r	0.61	'	0.49
S	1.04	s	0.71	-	0.51
T	0.84	t	0.60		
U	1.12	u	0.86		
V	0.95	v	0.76		
W	1.38	w	1.14		
X	0.93	x	0.79		
Y	0.91	y	0.76		
Z	0.85	z	0.66		



a b c d e

f g h i j k

l m n o p

q r s t u

v w x y z

1

2

3

4

5

6

7

8

9

0

1_4

1_2

3_4

1_3

2_3

£

%

(

)

&

?

.

•

:

,

'



-

/

//

/

/



कोशेढुंगामा लेखिनु पर्ने महत्त्वपूर्ण शहर, नगर, स्थान तथा अन्य नामहरु:

राजमार्गहरु

	महेन्द्रराजमार्ग H01			त्रिभुवन राजपथ H02
१	काकरभिट्टा(सिमाना)	१८	नारायणघाट	काठमाण्डौं
२	चारआली	१९	वर्दघाट	नौविसे
३	विर्तामोड	२०	सुनवल	टिस्टुङ
४	दम्क	२१	बुटवल	पालुङ
५	इटहरी	२२	जितपुर	सिम्भञ्ज्याङ
६	इनरुवा	२३	गोरुसिङ्गे	धैसे
७	भारदह	२४	चनौटा	हेटौंडा
८	रूपनि	२५	भालुवाङ	पथलैया
९	कटमाहा	२६	लमही	सिमरा
१०	लहान	२७	अमेलिया	बीरगञ्ज
११	चौहर्वा	२८	कोहलपुर	सिर्सिया (सिमाना)
१२	ढल्केवार	२९	भुरेगाउँ	
१३	वर्दिवास	३०	कर्णाली पुल	
१४	नवलपुर	३१	जुङ्गा	
१५	चन्द्रनिगाहपुर	३२	अत्तरिया	
१६	पथलैया	३३	महेन्द्रनगर	
१७	हेटौंडा	३४	गड्डाचौकी (सिमाना)	

राजमार्गहरू

	अरनिको राजमार्ग H03	पृथ्वी राजमार्ग H04	नारायणघाट-मुग्लीङ राजमार्ग H05
१	काठमाण्डौ	नौविसे	नारायणघाट
२	भक्तपुर	मलेखु	रामनगर
३	वनेपा	मुग्लीङ	मुग्लीङ
४	धुलिखेल	आंवुखैरेनि	
५	तिनपिप्ले	डुम्रे	
६	पांचखाल	दमौली (नगर बाईपास)	
७	दोलालघाट	पोखरा	
८	वन्देउ		
९	लामोसांगु		
१०	बाह्रविसे		
११	मितेरी सांगु (सिमाना)		

	धुलिखेल-सिन्धुली- भित्तामोड राजमार्ग H06	मेची राजमार्ग H07	कोशी राजमार्ग H08
१	भित्तामोड (सिमाना)	केचना	रानी (सिमाना)
२	जलेश्वर	भद्रपुर	विराटनगर
३	जनकपुर	चारआली	दहवी
४	ढल्केबार	फिक्कल	इटहरी
५	बर्दिवास	इलाम	धरान
६	सिन्धुली	राँके	मुलघाट
७	धुलिखेल	फिदिम	धनकुटा
८		ताप्लेजुङ	हिले

राजमार्गहरू

	सगरमाथा राजमार्ग H09	सिद्धार्थ राजमार्ग H10	राप्ती राजमार्ग H11
१	क्वदमाहा	सुनौली (सिमाना)	अमेलिया
२	जलजले	सिद्धार्थनगर	तुल्सीपुर
३	गाईघाट	बुटवल	कपुरकोट
४	सोलुसल्लेरी	वर्तुङ (तानसेन नगर)	सित्तलपाटी
५		वालीङ	मुसीकोट
६		स्याङ्जा	
७		पोखरा	

	रत्न राजमार्ग H12	कर्णाली राजमार्ग H13	महाकाली राजमार्ग H14
१	जमुनिया (सिमाना)	निर्माणाधिन	मोहना पुल (सिमाना)
२	नेपालगञ्ज		धनगढी
३	कोहलपुर		अत्तरीया
४	चीसापानी		फल्तुण्डे
५	छिन्चु		बुङर
६	बिरेन्द्रनगर		स्याउले
७			डडेल्धुरा
८			खोङ्पे
९			पाटन

राजमार्गहरू

	सेती राजमार्ग H15		
१	स्याउले		
२	वान्ङुग्रीसेन		
३	दिपायल		
४	सिलगडी		

सहायकमार्गहरू

	वितर्तामोड-चन्द्रगढी F01	दमक-गौरीगञ्ज F02	भारदह-राजबिराज F03
१	वितर्तामोड	दमक	भारदह
२	भद्रपुर	गौरादह	हनुमाननगर
३		गौरीगञ्ज	राजबिराज

	रूपनी-राजबिराज- कुनौली F04	चौहरवा-सिराहा-माडर F05	नवलपुर-मलंगवा F06
१	रूपनी	चौहरवा	नवलपुर
२	राजबिराज	सिराहा	मलंगवा
३	कुनौली	माडर	

	चन्द्रनिगाहपुर-गौर F07	बर्दघाट-प्रतापपुर- सुरजपुर F08	सुनवल-परासी F09
१	चन्द्रनिगाहपुर	बर्दघाट	सुनवल
२	गौर	प्रतापपुर	परासी
३		सुरजपुर	

सहायकमार्गहरू

	जितपुर-तौलिहवा- खुनुवा F10	गोरुसिङ्गे-सन्धिखर्क F11	चनौटा-कृष्णनगर F12
१	जितपुर	गोरुसिङ्गे	चनौटा
२	तौलिहवा	पत्थरकोट	कृष्णनगर
३	खुनुवा	सन्धिखर्क	

	भालुवाङ-रोल्पा F13	चक्रके-प्युठान F14	लमही-घोराही- तुल्सीपुर F15
१	भालुवाङ	चक्रके	लमही
२	चक्रके	प्युठान	घोराही (त्रिभुवननगर)
३	रोल्पा		तुल्सीपुर

	भुरेगाउँ-गुलरीया F16	जुङ्गा-राजापुर F17	बीरगञ्ज-कलैया F18
१	भुरेगाउँ	जुङ्गा	बीरगञ्ज
२	गुलरीया	टीकापुर	कलैया
३		राजापुर	

	भैसे-भिमफेदी F19	पालुङ-कुलेखानी F20	काठमाण्डौ-त्रिशुली- धुन्चे F21
१	भैसे	पालुङ	काठमाण्डौ
२	भिमफेदी	कुलेखानी	ककनी
			त्रिशुली
३			धुन्चे

सहायकमार्गहरू

	भक्तपुर-नगरकोट F28	बनेपा-पनौती- खोपासी F29	पांचखाल-हेलम्बु F30
१	भक्तपुर	बनेपा	पांचखाल
२	नगरकोट	पनौती	हेलम्बु
३		खोपासी	

	दोलालघाट-चौतारा F31	लामोसांगु-तामाकोशी- रामेछाप F32	तामाकोशी-जिरी F33
१	दोलालघाट	लामोसांगु	तामाकोशी
२	चौतारा	चरि कोट	जिरी
३		तामाकोशी	
४		रामेछाप	

	मलेखु-धादिङ्ग F34	आंबुखैरेनी-गोरखा F35	डुम्रे-बेंसीशहर F36
१	मलेखु	आंबुखैरेनी	डुम्रे
२	धादिङ्ग	गोरखा	बेंसीशहर

	फिक्कल-पशुपतिनगर F38	बिराटनगर-रङ्गेली F39	हिले-बसन्तपुर- तेह्रथुम F40
१	फिक्कल	बिराटनगर	हिले
२	पशुपतिनगर	रङ्गेली	बसन्तपुर
३			तेह्रथुम

सहायकमार्गहरू

	पोखरा-वाग्लुङ-बेनी F42	वार्तुङ-तानसेन-रीडी- तम्घास F43	भैरहवा-लुम्बिनी F44
१	पोखरा	तानसेन	भैरहवा
	कुस्मा	रीडी	लुम्बिनी
२	वाग्लुङ	तम्घास	
३	बेनी		

	लुम्बिनी-तौलिहवा F45	नेपालगञ्ज-गुलरीया F46	छिन्चु-जाजरकोट F47
१	लुम्बिनी	नेपालगञ्ज	छिन्चु
२	तौलिहवा	गुलरीया	जाजरकोट

	बिरेन्द्रनगर-दैलेख F48	खोङ्पे-बम्फाङ F49	सतबञ्ज-बैतडी- भुलाघाट F50
१	बिरेन्द्रनगर	खोङ्पे	बैतडी
२	दैलेख	बम्फाङ	भुलाघाट

	सिलगडी-सांफेबगर F51		
१	सिलगडी		
२	सांफेबगर		

शहरी सडक: F22, F23, F24, F25, F26, F27, F41

CITIES, TOWNS, AND LANDMARKS, TO BE NAMED ON MARKER STONES

HIGHWAY

	MAHENDRA RAJMARG H01		TRIBUVAN RAJPATH H02
1	Kakarbhitta (Border)	Narayanghat	Kathmandu
2	Charali	Bardaghat	Naubise
3	Birtamod	Sunwal	Tistung
4	Damak	Butwal	Palung
5	Itahari	Jitpur	Simbhanjyang
6	Inaruwa	Gorusinge	Bhainse
7	Bhardaha	Chanauta	Hetauda
8	Rupani	Bhalubang	Pathlaiya
9	Kadmaha	Lamahi	Simara
10	Lahan	Ameliya	Birgunj
11	Chauharwa	Kohalpur	Sirsiya (Border)
12	Dhalkebar	Bhuregaun	
13	Bardihas	Karnali Bridge	
14	Nawalpur	Junga	
15	Chandranigahapur	Attariya	
16	Pathlaiya	Mahendranagar	
17	Hetauda	Gaddachauki (Border)	

II HIGHWAY

	ARNIKO RAJMARG H3	PRITHVI RAJMARG H4	NARAYANGHAT- MUGLING RAJMARG H5
1	Kathmandu	Naubise	Narayanghat
2	Bhaktapur	Malekhu	Ramnagar
3	Banepa	Mugling	Mugling
4	Dhulikhel	Anbukhaireni	
5	Tinpile	Dumre	
6	Panchkhal	Damauli (Bypass Municipality)	
7	Dolalghat	Pokhara	
8	Bandeu		
9	Lamosangu		
10	Barabise		
11	Miterisangu (Border)		

	DHULIKHEL -SINDHULI- BHITTAMOD RAJMARG H6	MECHI RAJMARG H7	KOSHI RAJMARG H8
1	Bhittamod (Border)	Kechana	Rani (Border)
2	Jaleswor	Bhadrapur	Biratnagar
3	Janakpur	Charali	Duhabi
4	Dhalkehar	Fikkal	Itahari
5	Bardihas	Ilam	Dharan
6	Sindhuli	Ranke	Mulghat
7	Dhulikhel	Phidim	Dhankuta
8		Taplejung	Hile

HIGHWAY

	SAGARMATHA RAJMARG H109	SIDDHARTHA RAJMARG H10	RAPTI RAJMARG H11
1	Kadmaha	Sunauli (Border)	Ameliya
2	Jaljale	Siddharthanagar	Tulsipur
3	Gaighat	Butwal	Kapurkot
4	Solusalleri	Bartung (Tansen Municipality)	Sittalpati
5		Waling	Musikot
6		Syangja	
7		Pokhara	

	RATNA RAJMARG H12	KARNALI RAJMARG H13	MAHAKALI RAJMARG H14
1	Jamuniya (Border)	Under Construction	Mohana Bridge (Border)
2	Nepalgunj		Dhangadi
3	Kohalpur		Attariya
4	Chisapani		Faltunde
5	Chhinchu		Budar
6	Birendranagar		Syaule
7			Dandeldhura
8			Khodpe
9			Patan

HIGHWAY

	SETI RAJMARG H15		
1	Dadeldhura		
2	Bandungrisen		
3	Dipayal		
4	Silgadhi		

FEEDERROAD

	BIRTAMOD - CHIANDRAGADI F1	DAMAK - GAURIGUNJ F2	BHARDAHA -RAJBIRAJ F3
1	Birtamod	Damak	Bhardaha
2	Bhadrapur	Gauradaha	Hanumannagar
3		Gaurigunj	Rajbiraj

	RUPANI - RAJBIRAJ - KUNALI F4	CHAUHARWA - SIRAHA - MADAR F5	NAWALPUR - MALANGWA F6
1	Rupani	Chauharwa	Nawalpur
2	Rajbiraj	Siraha	Malangwa
3	Kunauli	Madar	

	CHANDRANIGAHAPUR - GAUR F7	BARDAGHAT - PRATAPPUR - SURAJPURA F8	SUNWAL - PARASI F9
1	Chandranigahapur	Bardaghat	Sunwal
2	Gaur	Pratappur	Parasi
3		Surajpura	

FEEDERROAD

	JITPUR - TAULIHAWA - KHUNUWA F10	GORUSINGE - SANDHIKHARKA F11	CHANAUTA - KRISHNANAGAR F12
1	Jitpur	Gorusinge	Chanauta
2	Taulihawa	Pattharkot	Krishnanagar
3	Khunuwa	Sandikharka	

	BHALUBANG -ROLPA F13	CHAKCHAKE-PYUTHAN F14	LAMAHI - GHORAH - TULSIPUR F15
1	Bhalubang	Chakchake	Lamahi
2	Chakchake	Pyuthan	Ghorahi (Tribhuwannagar)
3	Rolpa		Tulsipur

	BHUREGAUN- GULARIYA F16	JUNGA-RAJAPUR F17	BIRGUNJ-KALAIYA F18
1	Bhuragaun	Junga	Birgunj
2	Gulariya	Tikapur	Kalaiya
3		Rajapur	

	BHAINSE-BHIMPHEDI F19	PALUNG - KULEKHANI F20	KATHMANDU - TRISULI DHUNCHE F21
1	Bhainse	Palung	Kathmandu
2	Bhimphedi	Kulekhani	Kakani
3			Trisuli
4			Dhunche

FEEDERROAD

	BHAKTAPUR-NAGARKOT F28	BANEPA-PANAUTI- KHOPASI F29	PANCHKHAL- HELAMBU F30
1	Bhaktapur	Banepa	Panchkhal
2	Nagarkot	Panauti	Helambu
3		Khopasi	

	DOLALGHAT-CHAUTARA F31	LAMOSANGU - TAMAKOSHI- RAMACHHAP F32	TAMAKOSHI-JIRI F33
1	Dolalghat	Lamosangu	Tamakoshi
2	Chautara	Charikot	Jiri
3		Tamakoshi	
4		Ramechhap	

	MALEKHU - DHADING F34	ANBUKHAIRENI - GORKHA F35	DUMRE - BESISAHAR F36
1	Malekhu	Anbukhaireni	Dumre
2	Dhading	Gorkha	Besisahar

	FIKKAL - PASUPATINAGAR F38	BIRATNAGAR - RANGELI F39	HILE - BASANTAPUR TEHRATHUM F40
1	Fikkal	Biratnagar	Hile
2	Pasupatinagar	Rangeli	Basantapur
3			Tehrathum

FEEDERROAD

	POKHARA - BAGLUNG- BENI F42	BARTUNG - TANSEN - RIDI - TAMGHAS F43	BHAIRAHAWA - LUMBINI F44
1	Pokhara	Tansen	Bhairahawa
2	Kusma	Ridi	Lumbini
3	Baglung	Tamghas	
4	Beni		

	LUMBINI-TAULIHAWA F45	NEPALGUNJ -GULARIYA F46	CHHINCHU -JAJARKOT F47
1	Lumbini	Nepalgunj	Chhinchu
2	Taulihawa	Gulariya	Jajarkot

	BIRENDRANAGAR- DAILEKHA F48	KHODPE - BAJHANG F49	SATBANJ - BAITADI- JHULAGHAT F50
1	Birendranagar	Khodpe	Baitadi
2	Dailekh	Bajhang	Jhulahgat

	SILGADHI - SANFEBAGAR F51		
1	Silgadhi		
2	Sanfebagar		

URBAN ROADS: F27, F22, F23, F24, F25, F26, F41